

BT-NG-020621-545-0179

# Bramford to Twinstead Reinforcement

Volume 6: Environmental Information

Document 6.4.7: Environmental Statement  
Figures (Part 7)

Final Issue A  
April 2023

Planning Inspectorate Reference: EN020002

Infrastructure Planning (Applications: Prescribed Forms and Procedure) Regulations 2009 Regulation 5(2)(a)



Page intentionally blank

# Contents

---

## **6.4.7 Environmental Statement Figures Part 7:**

Figure 8.3: Historic Landscape

Figure 8.4: Built Heritage Designations and Zone of Theoretical Visibility (ZTV)

Figure 8.5: Historic Environment Surveys

Figure 8.6: Hintlesham Hall Assessment

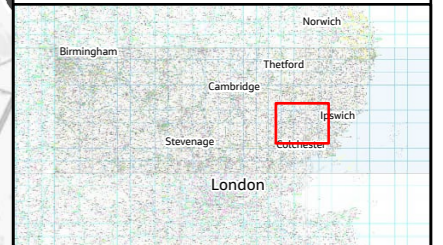
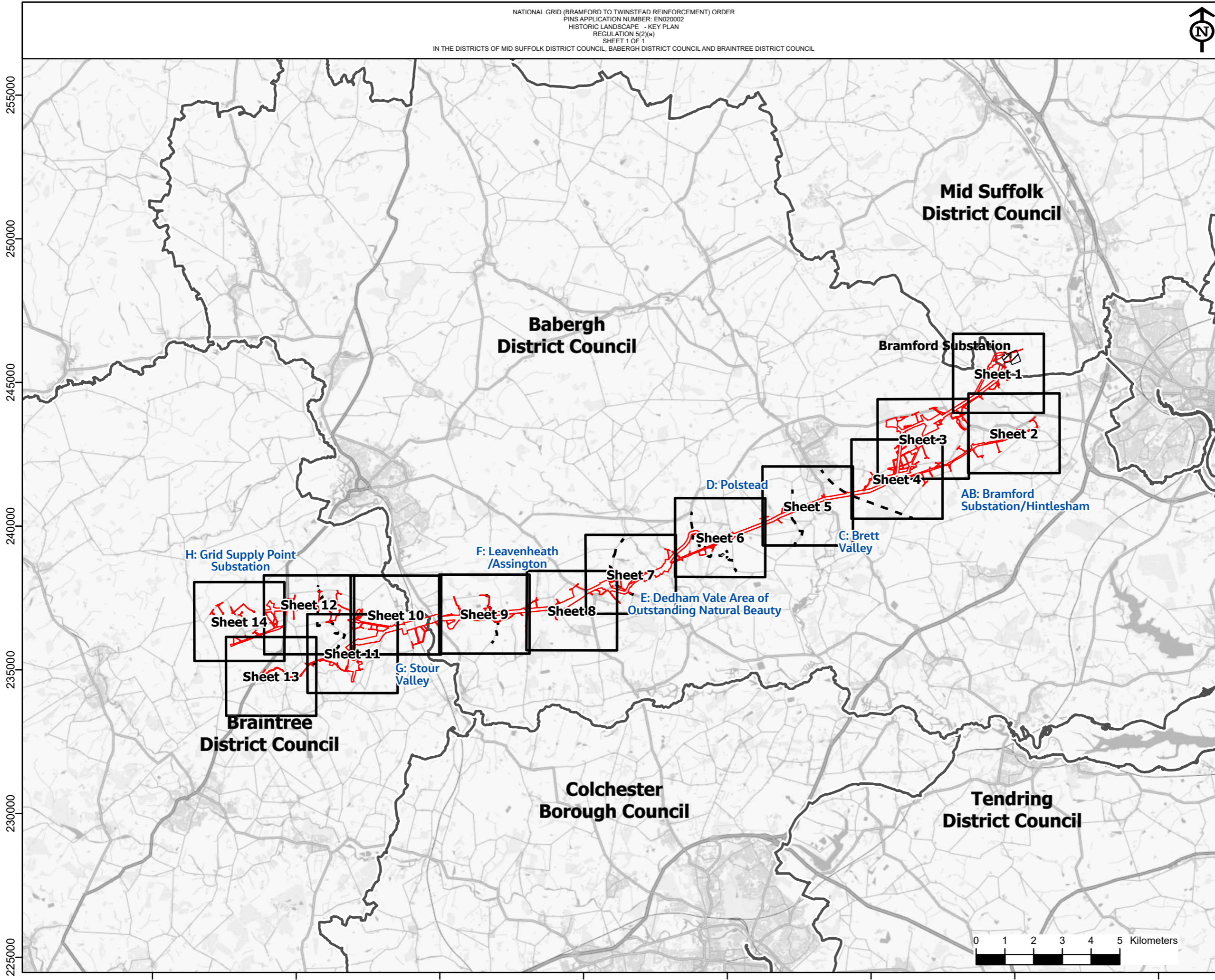
---



Contains OS data © Crown Copyright and database right 2020

Legend

- Section boundaries
- Order Limits
- Local authority districts
- Existing Bramford Substation



NG Investment No. ETX/01142

ISSUE	DATE	REMARKS	DRWN	CHKD	APPD
A	04/2023	Rev A for DCO Application	ML	JG	CW

PROJECT: Bramford to Twinstead Reinforcement

**nationalgrid**

TITLE: Figure 8.3  
Historic Landscape  
- Key Plan

CIRCUIT / SITE :  
Bramford – Pelham & Bramford  
– Braintree – Bulls Lodge

GIS

ORIGINATOR DRAWING NO.  
AAA\_BTT\_Figure\_8\_3\_Rev0\_KeyPlan

A3

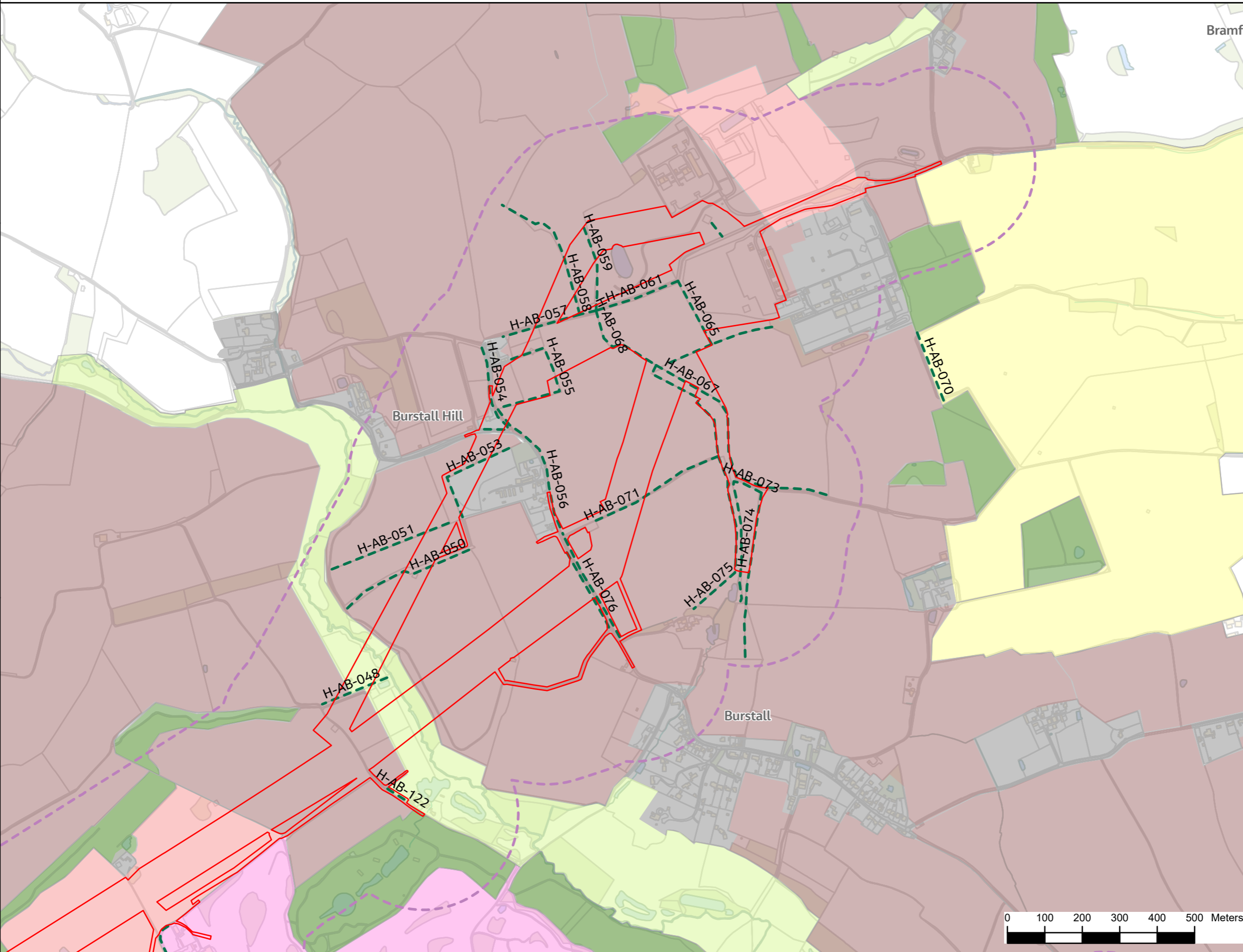
NG DRAWING No.	SHEET NO.	NO. OF SHEETS	ISSUE:
BT-JAC-020631-500-0065	1	1	A

SCALE: 1:125000

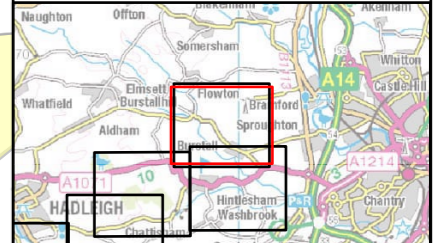


Reproduced from ordnance survey maps by permission of the  
 ordnance survey on behalf of the controller of her majesty's  
 stationery office.  
 © Crown copyright ordnance survey, Licence no. 0100052046.

246000  
245000



- Legend**
- Order Limits
  - Study Area (250m)
  - Registered Park and Garden
  - Protected Lane
  - Important Hedgerow
  - Suffolk Quiet Lane
- Historic Landscape Characterisation**  
**Suffolk Council**
- 18th-century and later enclosure
  - Pre-18th-century enclosure
  - Woodland
  - Meadow or managed wetland
  - Post-1950 agricultural landscape
  - Post-medieval park and leisure
  - Built up area
  - Communications
  - Horticulture
  - Industrial
- Essex Council**
- 20th-century enclosure
  - Irregular enclosure
  - Piecemeal enclosure by agreement
  - 18th-20th century woodland plantation
  - Ancient woodland
  - Enclosed meadow
  - Restored land
  - Informal parkland
  - Built-up areas - urban development
  - Boundary loss
  - Commons with a built margin
  - Disused mineral extraction



NG Investment No. ETX/01142


A	04/2023	Rev A for DCO Application	ML	JG	CW
ISSUE	DATE	REMARKS	DRWN	CHKD	APPD

PROJECT: **Bramford to Twinstead Reinforcement**

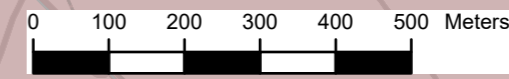


TITLE: **Figure 8.3  
Historic Landscape**

CIRCUIT / SITE: **Bramford – Pelham & Bramford  
– Braintree – Bulls Lodge** **GIS**

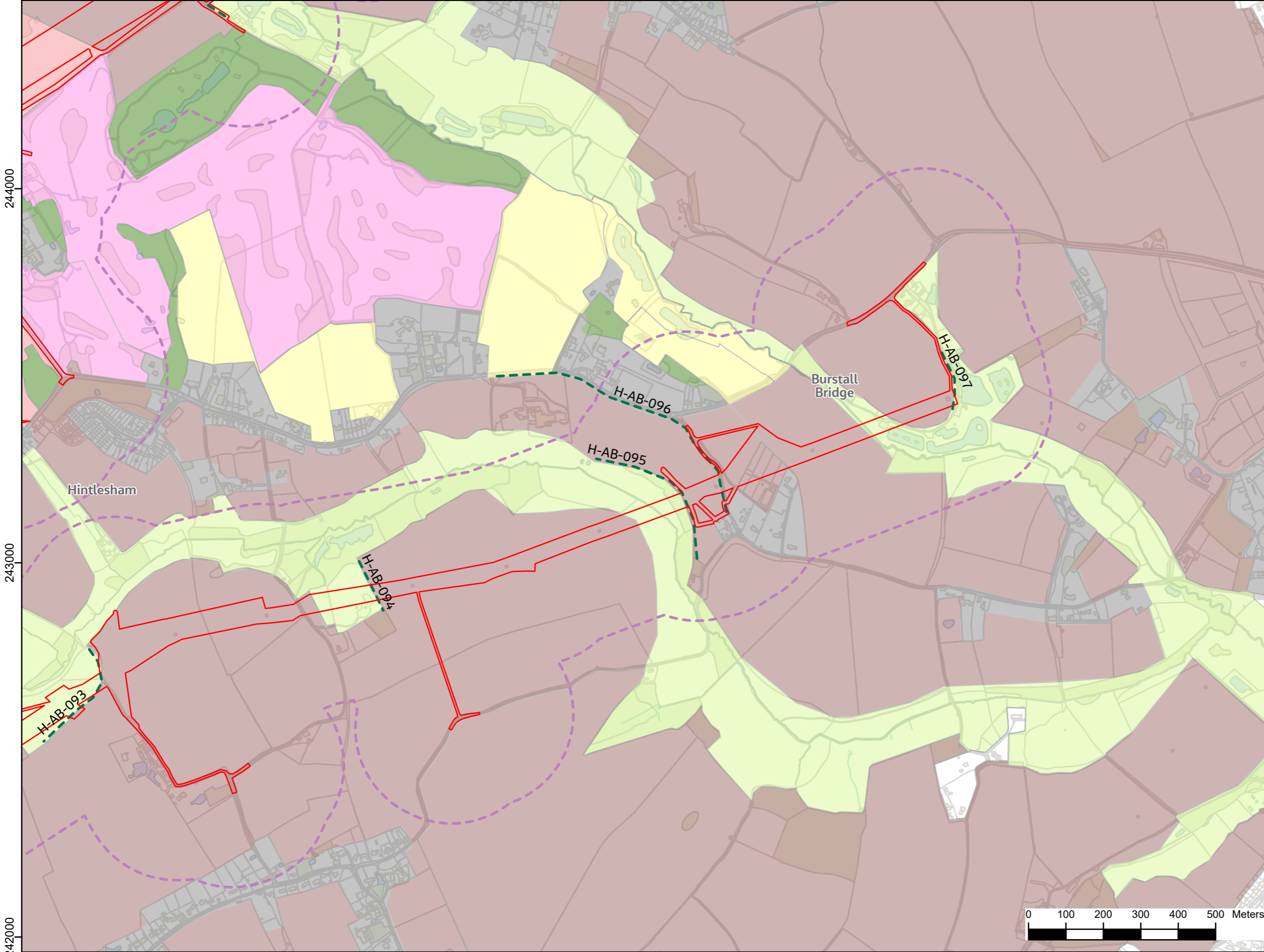
ORIGINATOR DRAWING NO. **AAA\_BTT\_Figure\_8\_3\_Rev0** **A3**

NG DRAWING No. BT-JAC-020631-500-0065	SHEET NO. <b>1</b>	NO. OF SHEETS <b>14</b>	ISSUE: <b>A</b>
--	-----------------------	----------------------------	--------------------

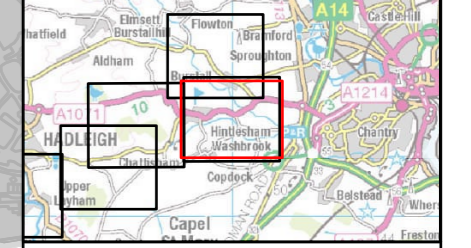




Reproduced from ordnance survey maps by permission of the  
 ordnance survey on behalf of the controller of her majesty's  
 stationery office.  
 © Crown copyright ordnance survey, Licence no. 0100052046.



- Legend**
- Order Limits
  - Study Area (250m)
  - Registered Park and Garden
  - Protected Lane
  - Important Hedgerow
  - Suffolk Quiet Lane
- Historic Landscape Characterisation**  
**Suffolk Council**
- 18th-century and later enclosure
  - Pre-18th-century enclosure
  - Woodland
  - Meadow or managed wetland
  - Post-1950 agricultural landscape
  - Post-medieval park and leisure
  - Built up area
  - Communications
  - Horticulture
  - Industrial
- Essex Council**
- 20th-century enclosure
  - Irregular enclosure
  - Piecemeal enclosure by agreement
  - 18th-20th century woodland plantation
  - Ancient woodland
  - Enclosed meadow
  - Restored land
  - Informal parkland
  - Built-up areas - urban development
  - Boundary loss
  - Commons with a built margin
  - Disused mineral extraction



NG Investment No. ETX/01142

A	04/2023	Rev A for DCO Application	ML	JG	CW
ISSUE	DATE	REMARKS	DRWN	CHKD	APPD

PROJECT: **Bramford to Twinstead Reinforcement**

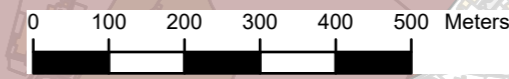


TITLE: **Figure 8.3  
Historic Landscape**

CIRCUIT / SITE: **Bramford – Pelham & Bramford  
– Braintree – Bulls Lodge** **GIS**

ORIGINATOR DRAWING NO. **AAA\_BTT\_Figure\_8\_3\_Rev0** **A3**

NG DRAWING No. **BT-JAC-020631-500-0065** SHEET NO. **2** NO. OF SHEETS **14** ISSUE: **A**



244000  
243000  
242000

609000 610000 611000

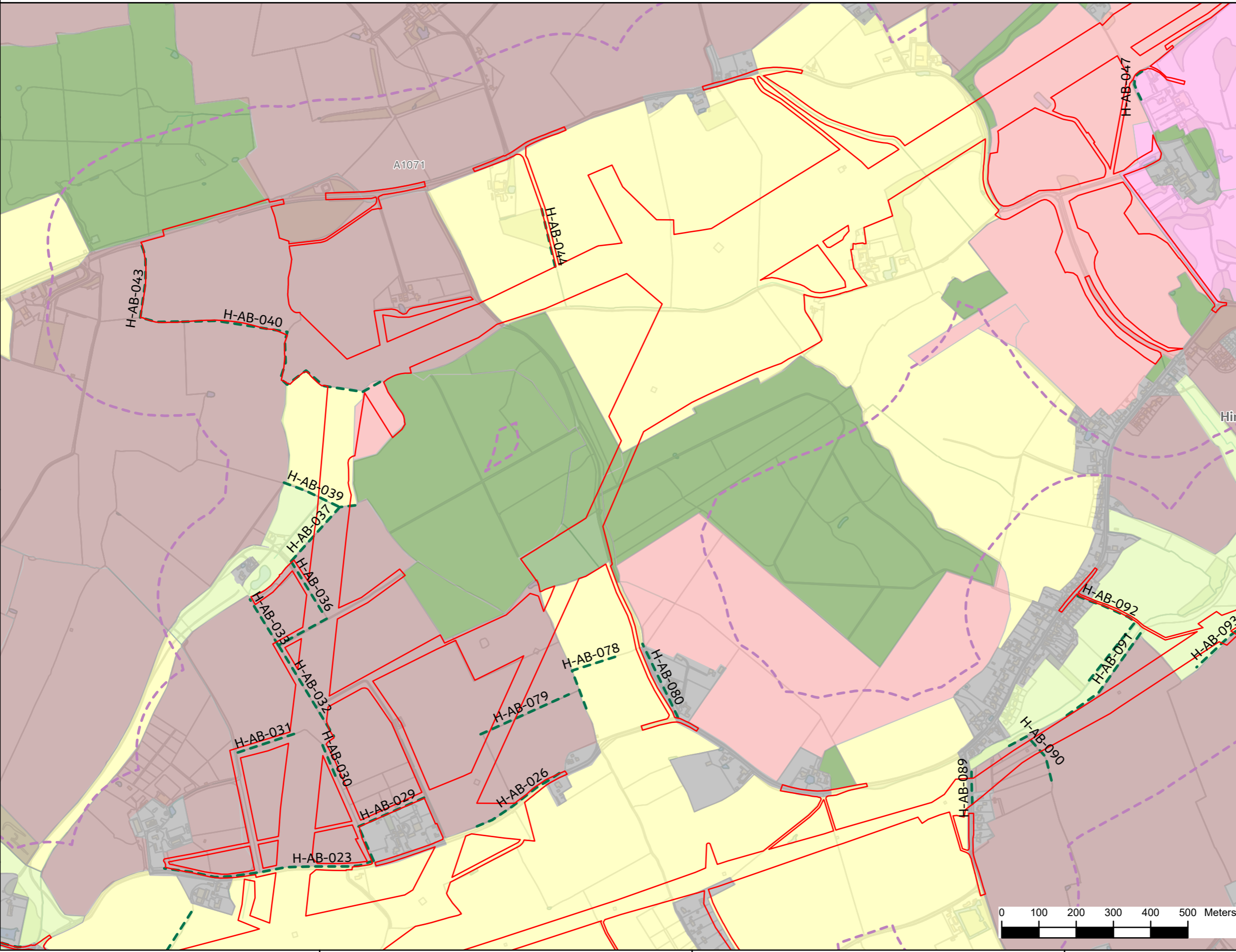


Reproduced from ordnance survey maps by permission of the  
 ordnance survey on behalf of the controller of her majesty's  
 stationery office.  
 © Crown copyright ordnance survey, Licence no. 0100052046.

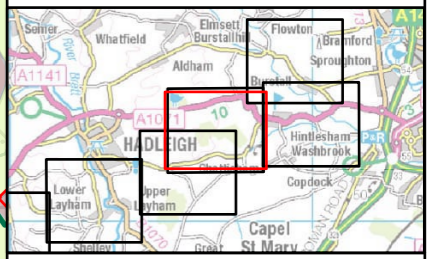
244000

243000

242000



- Legend**
- Order Limits
  - Study Area (250m)
  - Registered Park and Garden
  - Protected Lane
  - Important Hedgerow
  - Suffolk Quiet Lane
- Historic Landscape Characterisation**  
**Suffolk Council**
- 18th-century and later enclosure
  - Pre-18th-century enclosure
  - Woodland
  - Meadow or managed wetland
  - Post-1950 agricultural landscape
  - Post-medieval park and leisure
  - Built up area
  - Communications
  - Horticulture
  - Industrial
- Essex Council**
- 20th-century enclosure
  - Irregular enclosure
  - Piecemeal enclosure by agreement
  - 18th-20th century woodland plantation
  - Ancient woodland
  - Enclosed meadow
  - Restored land
  - Informal parkland
  - Built-up areas - urban development
  - Boundary loss
  - Commons with a built margin
  - Disused mineral extraction



NG Investment No. ETX/01142

A	04/2023	Rev A for DCO Application	ML	JG	CW
ISSUE	DATE	REMARKS	DRWN	CHKD	APPD

PROJECT: **Bramford to Twinstead Reinforcement**



TITLE: **Figure 8.3  
Historic Landscape**

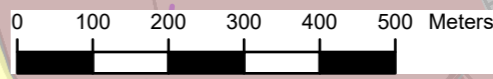
CIRCUIT / SITE: **Bramford – Pelham & Bramford  
– Braintree – Bulls Lodge** **GIS**

ORIGINATOR DRAWING NO. **AAA\_BTT\_Figure\_8\_3\_Rev0** **A3**

NG DRAWING No. **BT-JAC-020631-500-0065** **ISSUE: A**

SHEET NO. **3** NO. OF SHEETS **14**

SCALE: **1:10000**



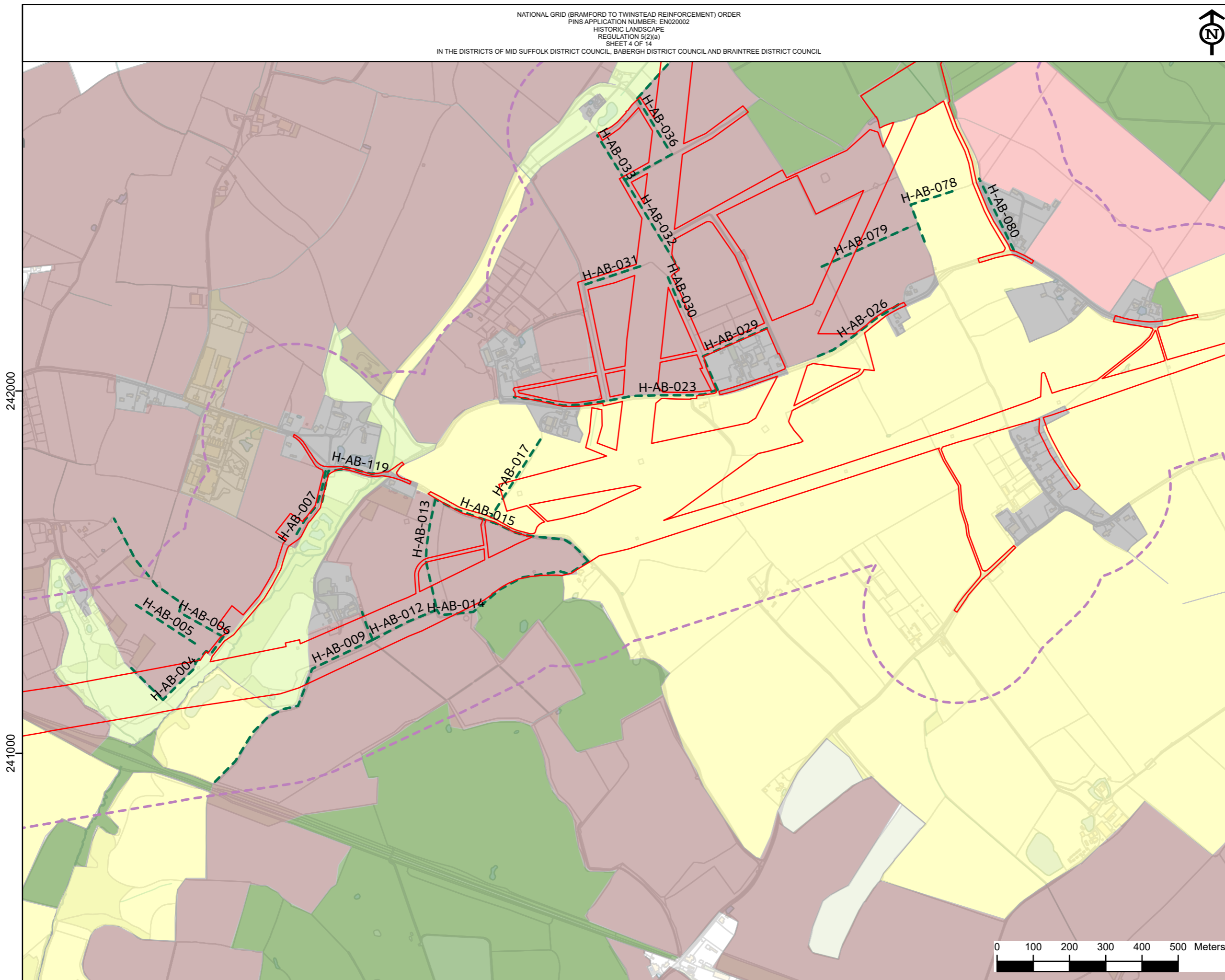
606000

607000

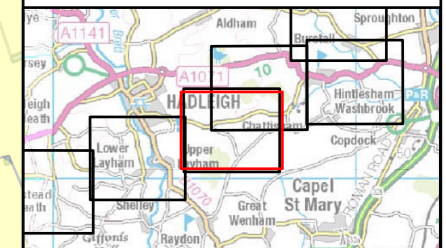
608000



Reproduced from ordnance survey maps by permission of the  
 Ordnance Survey on behalf of the controller of her majesty's  
 stationery office.  
 © Crown copyright Ordnance Survey, Licence no. 0100052046.



- Legend**
- Order Limits
  - Study Area (250m)
  - Registered Park and Garden
  - Protected Lane
  - Important Hedgerow
  - Suffolk Quiet Lane
- Historic Landscape Characterisation  
Suffolk Council**
- 18th-century and later enclosure
  - Pre-18th-century enclosure
  - Woodland
  - Meadow or managed wetland
  - Post-1950 agricultural landscape
  - Post-medieval park and leisure
  - Built up area
  - Communications
  - Horticulture
  - Industrial
- Essex Council**
- 20th-century enclosure
  - Irregular enclosure
  - Piecemeal enclosure by agreement
  - 18th-20th century woodland plantation
  - Ancient woodland
  - Enclosed meadow
  - Restored land
  - Informal parkland
  - Built-up areas - urban development
  - Boundary loss
  - Commons with a built margin
  - Disused mineral extraction



NG Investment No. ETX/01142


A	04/2023	Rev A for DCO Application	ML	JG	CW
ISSUE	DATE	REMARKS	DRWN	CHKD	APPD

PROJECT: **Bramford to Twinstead Reinforcement**

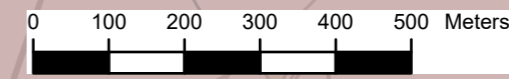


TITLE: **Figure 8.3  
Historic Landscape**

CIRCUIT / SITE: **Bramford – Pelham & Bramford  
– Braintree – Bulls Lodge** **GIS**

ORIGINATOR DRAWING NO. **AAA\_BTT\_Figure\_8\_3\_Rev0** **A3**

NG DRAWING No. BT-JAC-020631-500-0065	SHEET NO. <b>4</b>	NO. OF SHEETS <b>14</b>	ISSUE: <b>A</b>
--	-----------------------	----------------------------	--------------------



242000

241000

605000

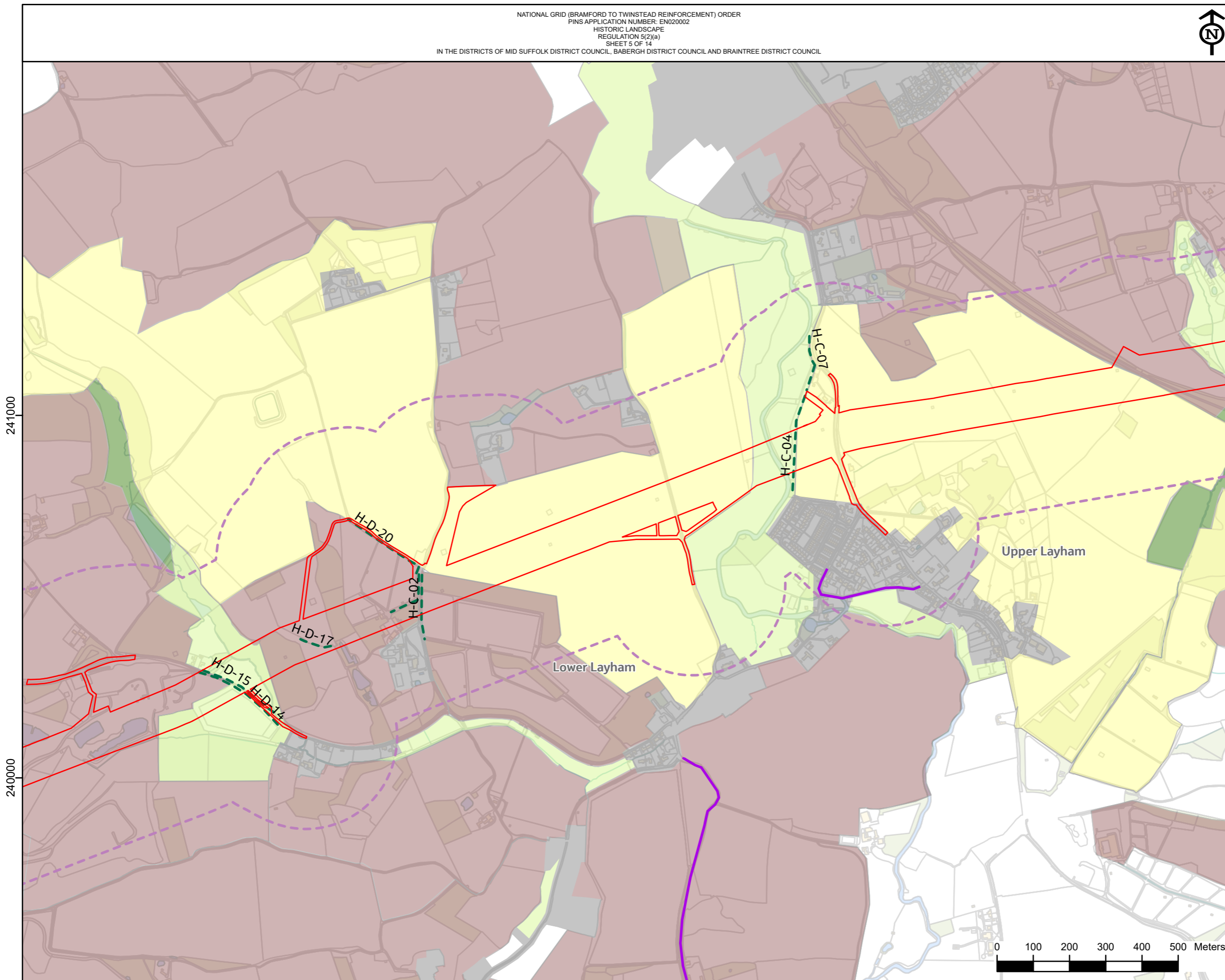
606000

607000

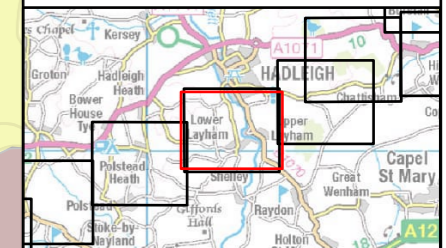




Reproduced from ordnance survey maps by permission of the  
 ordnance survey on behalf of the controller of her majesty's  
 stationery office.  
 © Crown copyright ordnance survey, Licence no. 0100052046.



- Legend**
- Order Limits
  - Study Area (250m)
  - Registered Park and Garden
  - Protected Lane
  - Important Hedgerow
  - Suffolk Quiet Lane
- Historic Landscape Characterisation**  
**Suffolk Council**
- 18th-century and later enclosure
  - Pre-18th-century enclosure
  - Woodland
  - Meadow or managed wetland
  - Post-1950 agricultural landscape
  - Post-medieval park and leisure
  - Built up area
  - Communications
  - Horticulture
  - Industrial
- Essex Council**
- 20th-century enclosure
  - Irregular enclosure
  - Piecemeal enclosure by agreement
  - 18th-20th century woodland plantation
  - Ancient woodland
  - Enclosed meadow
  - Restored land
  - Informal parkland
  - Built-up areas - urban development
  - Boundary loss
  - Commons with a built margin
  - Disused mineral extraction



NG Investment No. ETX/01142


A	04/2023	Rev A for DCO Application	ML	JG	CW
ISSUE	DATE	REMARKS	DRWN	CHKD	APPD

PROJECT: **Bramford to Twinstead Reinforcement**

**nationalgrid**

TITLE: **Figure 8.3  
Historic Landscape**

CIRCUIT / SITE :  
**Bramford – Pelham & Bramford  
 – Braintree – Bulls Lodge**

ORIGINATOR DRAWING NO.  
 AAA\_BTT\_Figure\_8\_3\_Rev0

NG DRAWING No. BT-JAC-020631-500-0065	SHEET NO. <b>5</b>	NO. OF SHEETS <b>14</b>	ISSUE: <b>A</b>
--	-----------------------	----------------------------	--------------------



241000

240000

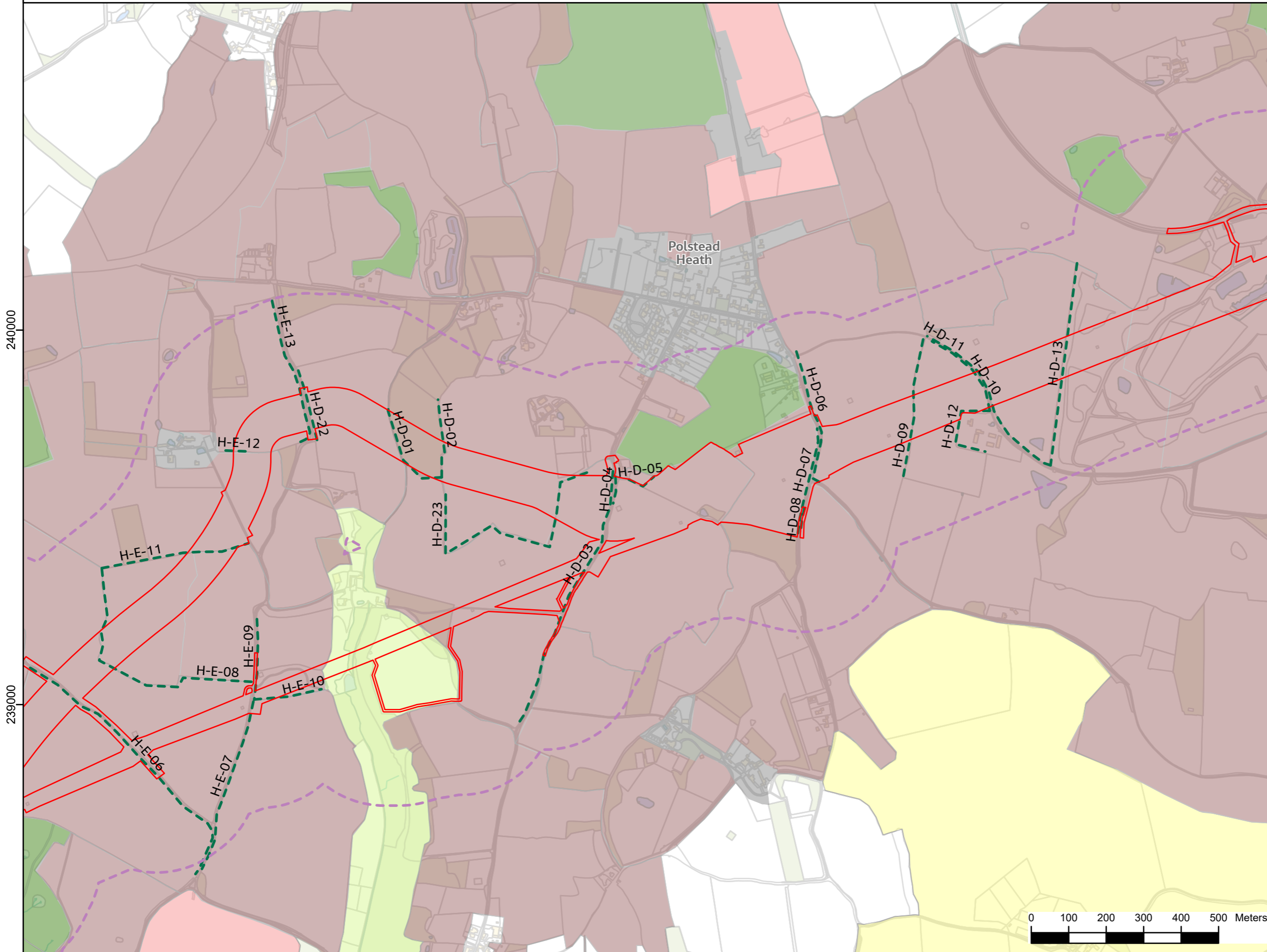
602000

603000

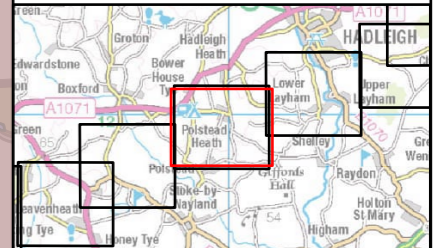
604000



Reproduced from ordnance survey maps by permission of the  
 ordnance survey on behalf of the controller of her majesty's  
 stationery office.  
 © Crown copyright ordnance survey, Licence no. 0100052046.



- Legend**
- Order Limits
  - Study Area (250m)
  - Registered Park and Garden
  - Protected Lane
  - Important Hedgerow
  - Suffolk Quiet Lane
- Historic Landscape Characterisation**  
**Suffolk Council**
- 18th-century and later enclosure
  - Pre-18th-century enclosure
  - Woodland
  - Meadow or managed wetland
  - Post-1950 agricultural landscape
  - Post-medieval park and leisure
  - Built up area
  - Communications
  - Horticulture
  - Industrial
- Essex Council**
- 20th-century enclosure
  - Irregular enclosure
  - Piecemeal enclosure by agreement
  - 18th-20th century woodland plantation
  - Ancient woodland
  - Enclosed meadow
  - Restored land
  - Informal parkland
  - Built-up areas - urban development
  - Boundary loss
  - Commons with a built margin
  - Disused mineral extraction



NG Investment No. ETX/01142


A	04/2023	Rev A for DCO Application	ML	JG	CW
ISSUE	DATE	REMARKS	DRWN	CHKD	APPD

PROJECT: **Bramford to Twinstead Reinforcement**

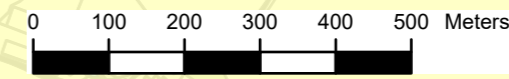
**nationalgrid**

TITLE: **Figure 8.3  
Historic Landscape**

CIRCUIT / SITE: **Bramford – Pelham & Bramford  
– Braintree – Bulls Lodge** **GIS**

ORIGINATOR DRAWING NO. **AAA\_BTT\_Figure\_8\_3\_Rev0** **A3**

NG DRAWING No. **BT-JAC-020631-500-0065** SHEET NO. **6** NO. OF SHEETS **14** ISSUE: **A**



240000

239000

599000

600000

601000



Reproduced from ordnance survey maps by permission of the  
 ordnance survey on behalf of the controller of her majesty's  
 stationery office.  
 © Crown copyright ordnance survey, Licence no. 0100052046.

239000

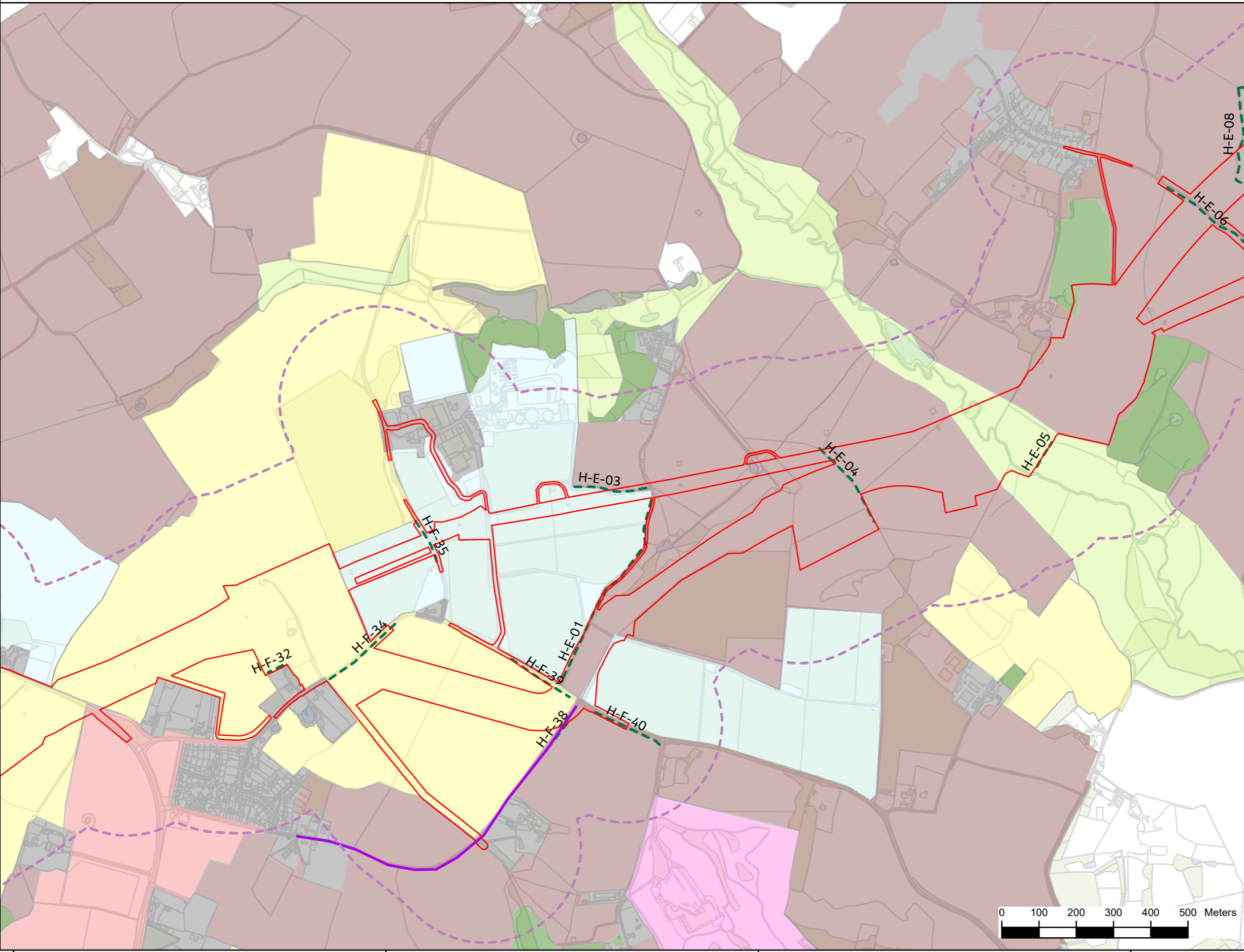
238000

595000

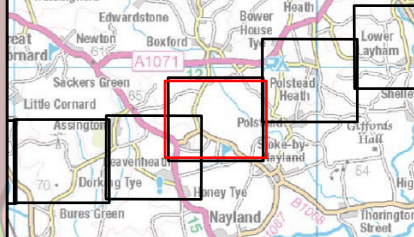
596000

597000

598000



- Legend**
- Order Limits
  - Study Area (250m)
  - Registered Park and Garden
  - Protected Lane
  - Important Hedgerow
  - Suffolk Quiet Lane
- Historic Landscape Characterisation  
Suffolk Council**
- 18th-century and later enclosure
  - Pre-18th-century enclosure
  - Woodland
  - Meadow or managed wetland
  - Post-1950 agricultural landscape
  - Post-medieval park and leisure
  - Built up area
  - Communications
  - Horticulture
  - Industrial
- Essex Council**
- 20th-century enclosure
  - Irregular enclosure
  - Piecemeal enclosure by agreement
  - 18th-20th century woodland plantation
  - Ancient woodland
  - Enclosed meadow
  - Restored land
  - Informal parkland
  - Built-up areas - urban development
  - Boundary loss
  - Commons with a built margin
  - Disused mineral extraction



NG Investment No. ETX/01142


A	04/2023	Rev A for DCO Application	ML JG CW
ISSUE	DATE	REMARKS	DRWN CHKD APPD

PROJECT: **Bramford to Twinstead Reinforcement**

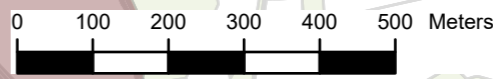


TITLE: **Figure 8.3  
Historic Landscape**

CIRCUIT / SITE: **Bramford – Pelham & Bramford  
– Braintree – Bulls Lodge** **GIS**

ORIGINATOR DRAWING NO. **AAA\_BTT\_Figure\_8\_3\_Rev0** **A3**

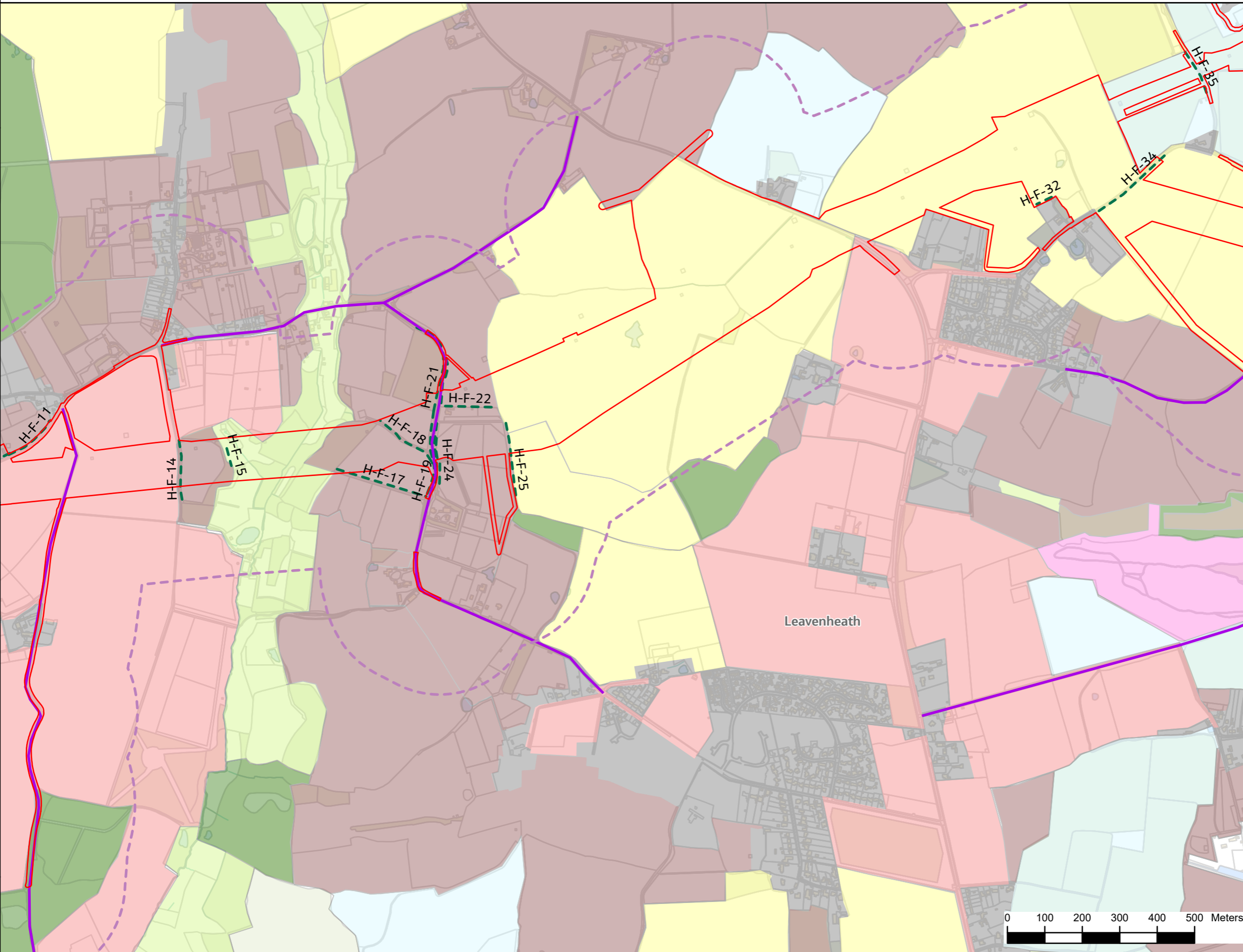
NG DRAWING No. BT-JAC-020631-500-0065	SHEET NO. <b>7</b>	NO. OF SHEETS <b>14</b>	ISSUE: <b>A</b>
--	-----------------------	----------------------------	--------------------



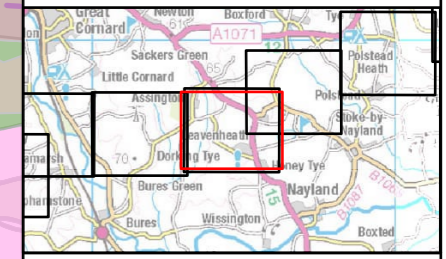


Reproduced from ordnance survey maps by permission of the  
 ordnance survey on behalf of the controller of her majesty's  
 stationery office.  
 © Crown copyright ordnance survey, Licence no. 0100052046.

238000  
237000  
236000



- Legend**
- Order Limits
  - Study Area (250m)
  - Registered Park and Garden
  - Protected Lane
  - Important Hedgerow
  - Suffolk Quiet Lane
- Historic Landscape Characterisation**
- Suffolk Council**
- 18th-century and later enclosure
  - Pre-18th-century enclosure
  - Woodland
  - Meadow or managed wetland
  - Post-1950 agricultural landscape
  - Post-medieval park and leisure
  - Built up area
  - Communications
  - Horticulture
  - Industrial
- Essex Council**
- 20th-century enclosure
  - Irregular enclosure
  - Piecemeal enclosure by agreement
  - 18th-20th century woodland plantation
  - Ancient woodland
  - Enclosed meadow
  - Restored land
  - Informal parkland
  - Built-up areas - urban development
  - Boundary loss
  - Commons with a built margin
  - Disused mineral extraction



NG Investment No. ETX/01142


A	04/2023	Rev A for DCO Application	ML	JG	CW
ISSUE	DATE	REMARKS	DRWN	CHKD	APPD

PROJECT: **Bramford to Twinstead Reinforcement**

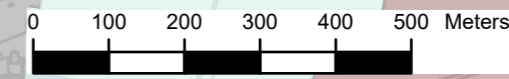


TITLE: **Figure 8.3  
Historic Landscape**

CIRCUIT / SITE :  
**Bramford – Pelham & Bramford  
 – Braintree – Bulls Lodge**

ORIGINATOR DRAWING NO.  
 AAA\_BTT\_Figure\_8\_3\_Rev0

NG DRAWING No. BT-JAC-020631-500-0065	SHEET NO. <b>8</b>	NO. OF SHEETS <b>14</b>	ISSUE: <b>A</b>
--	-----------------------	----------------------------	--------------------



593000 594000 595000 596000



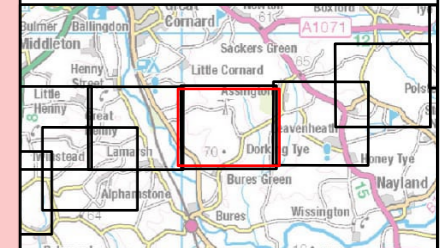
Reproduced from Ordnance Survey maps by permission of the Ordnance Survey on behalf of the controller of Her Majesty's Stationery Office.  
 © Crown copyright Ordnance Survey, Licence no. 0100052046.

238000

237000

236000

- Legend**
- Order Limits
  - Study Area (250m)
  - Registered Park and Garden
  - Protected Lane
  - Important Hedgerow
  - Suffolk Quiet Lane
- Historic Landscape Characterisation**  
**Suffolk Council**
- 18th-century and later enclosure
  - Pre-18th-century enclosure
  - Woodland
  - Meadow or managed wetland
  - Post-1950 agricultural landscape
  - Post-medieval park and leisure
  - Built up area
  - Communications
  - Horticulture
  - Industrial
- Essex Council**
- 20th-century enclosure
  - Irregular enclosure
  - Piecemeal enclosure by agreement
  - 18th-20th century woodland plantation
  - Ancient woodland
  - Enclosed meadow
  - Restored land
  - Informal parkland
  - Built-up areas - urban development
  - Boundary loss
  - Commons with a built margin
  - Disused mineral extraction



NG Investment No. ETX/01142

A	04/2023	Rev A for DCO Application	ML	JG	CW	
ISSUE	DATE	REMARKS	DRWN	CHKD	APPD	

PROJECT: **Bramford to Twinstead Reinforcement**

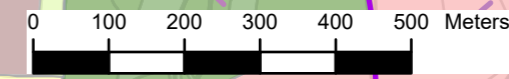
**nationalgrid**

TITLE: **Figure 8.3  
Historic Landscape**

CIRCUIT / SITE :  
**Bramford – Pelham & Bramford  
 – Braintree – Bulls Lodge**

ORIGINATOR DRAWING NO.  
 AAA\_BTT\_Figure\_8\_3\_Rev0

NG DRAWING No. BT-JAC-020631-500-0065	SHEET NO. <b>9</b>	NO. OF SHEETS <b>14</b>	ISSUE: <b>A</b>
--	-----------------------	----------------------------	--------------------





Reproduced from ordnance survey maps by permission of the  
 ordnance survey on behalf of the controller of her majesty's  
 stationery office.  
 © Crown copyright ordnance survey, Licence no. 0100052046.

238000

237000

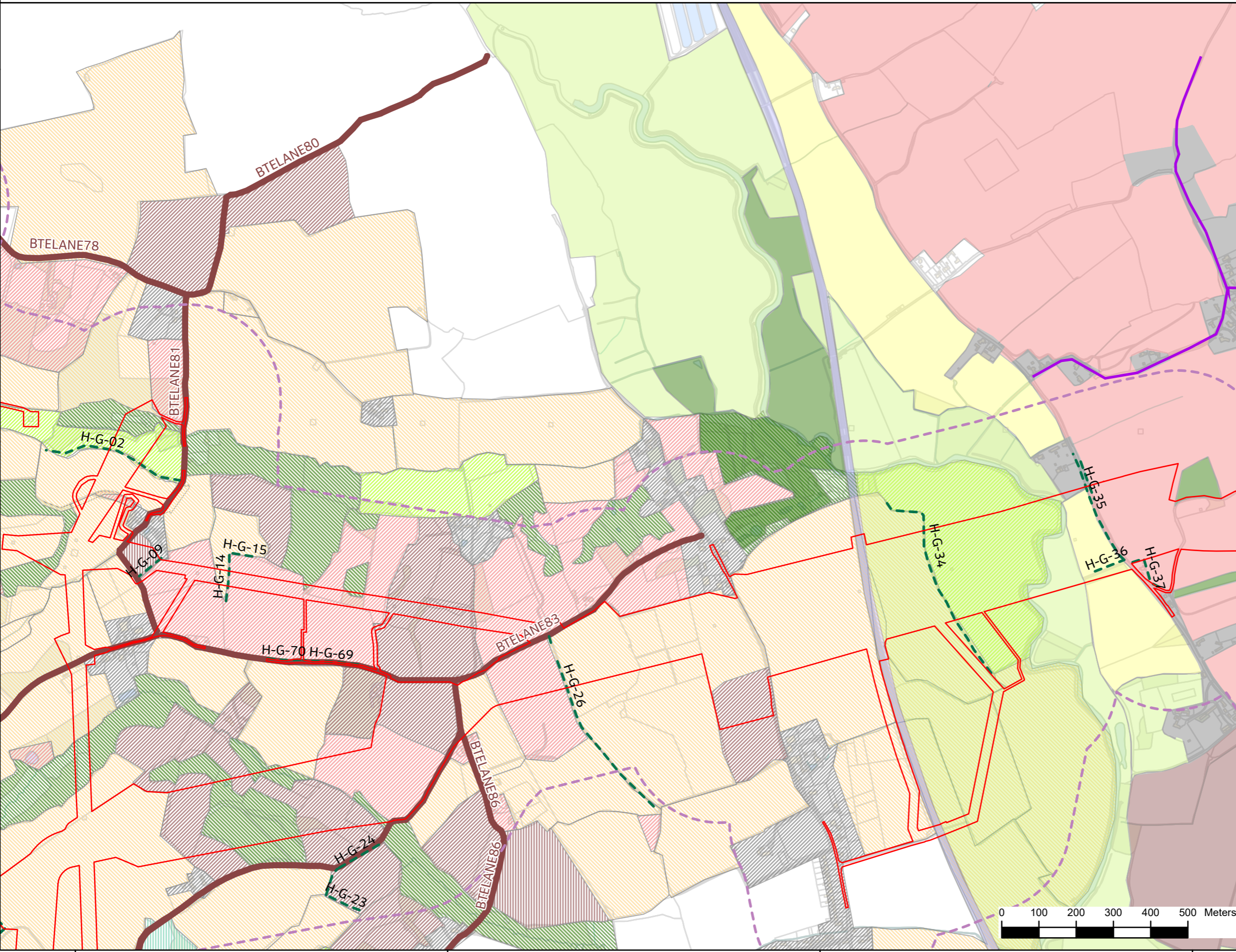
236000

587000

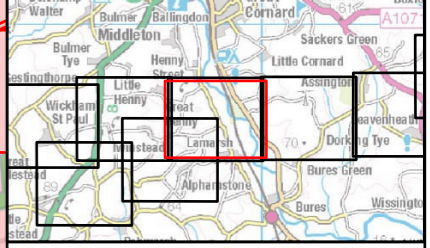
588000

589000

590000



- Legend**
- Order Limits
  - Study Area (250m)
  - Registered Park and Garden
  - Protected Lane
  - Important Hedgerow
  - Suffolk Quiet Lane
- Historic Landscape Characterisation**  
**Suffolk Council**
- 18th-century and later enclosure
  - Pre-18th-century enclosure
  - Woodland
  - Meadow or managed wetland
  - Post-1950 agricultural landscape
  - Post-medieval park and leisure
  - Built up area
  - Communications
  - Horticulture
  - Industrial
- Essex Council**
- 20th-century enclosure
  - Irregular enclosure
  - Piecemeal enclosure by agreement
  - 18th-20th century woodland plantation
  - Ancient woodland
  - Enclosed meadow
  - Restored land
  - Informal parkland
  - Built-up areas - urban development
  - Boundary loss
  - Commons with a built margin
  - Disused mineral extraction



NG Investment No. ETX/01142

A	04/2023	Rev A for DCO Application	ML	JG	CW
ISSUE	DATE	REMARKS	DRWN	CHKD	APPD

PROJECT: **Bramford to Twinstead Reinforcement**

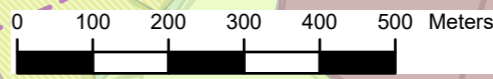
**nationalgrid**

TITLE: **Figure 8.3  
Historic Landscape**

CIRCUIT / SITE :  
**Bramford – Pelham & Bramford  
 – Braintree – Bulls Lodge** **GIS**

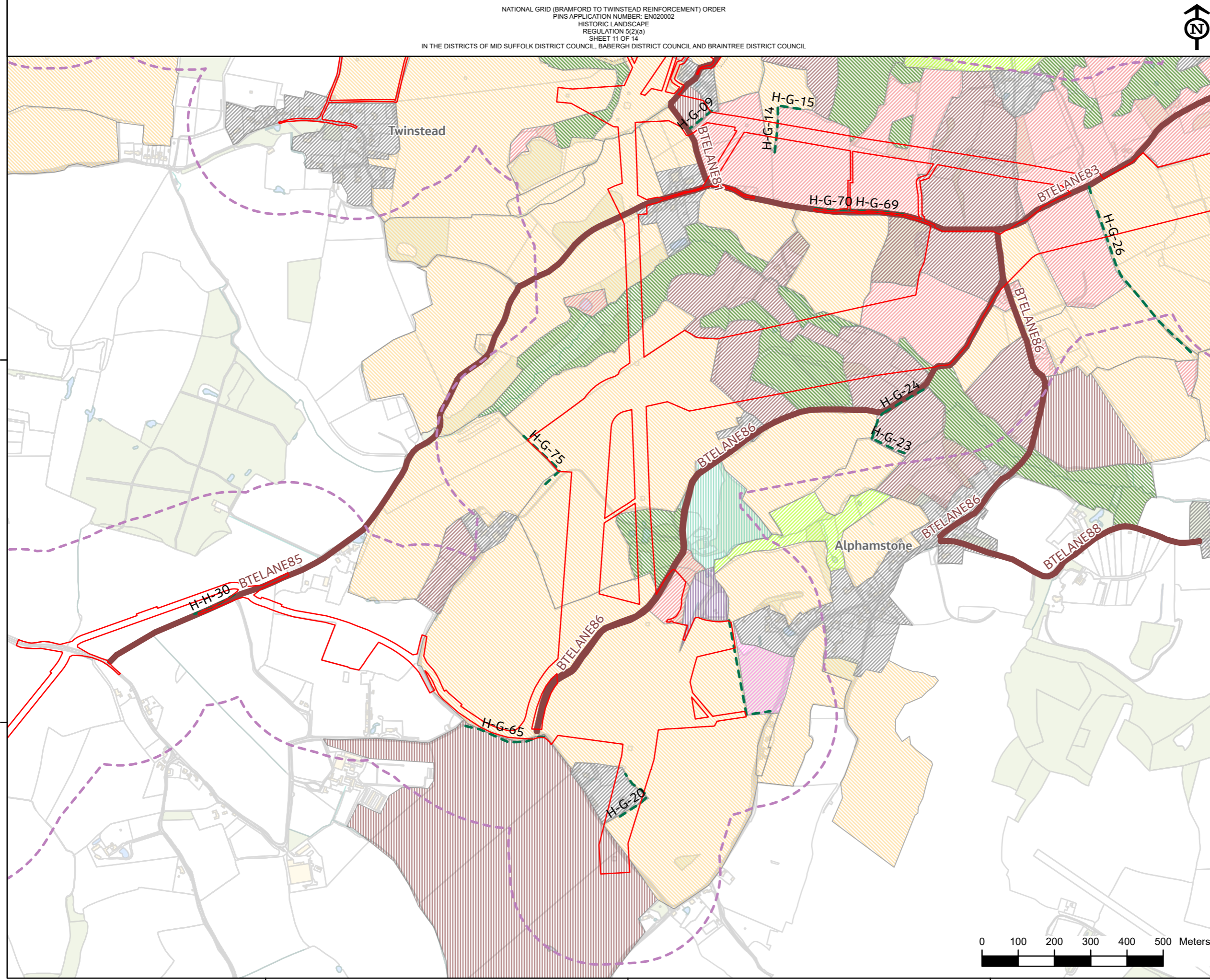
ORIGINATOR DRAWING NO.  
 AAA\_BTT\_Figure\_8\_3\_Rev0 **A3**

NG DRAWING No. BT-JAC-020631-500-0065	SHEET NO. <b>10</b>	NO. OF SHEETS <b>14</b>	ISSUE: <b>A</b>
--	------------------------	----------------------------	--------------------

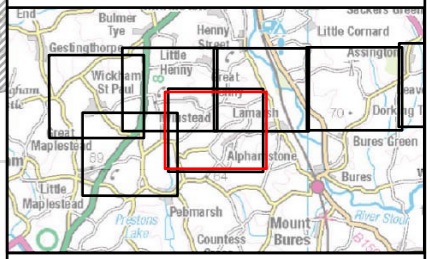




Reproduced from ordnance survey maps by permission of the  
 Ordnance Survey on behalf of the controller of her majesty's  
 stationery office.  
 © Crown copyright Ordnance Survey, Licence no. 0100052046.



- Legend**
- Order Limits
  - Study Area (250m)
  - Registered Park and Garden
  - Protected Lane
  - Important Hedgerow
  - Suffolk Quiet Lane
- Historic Landscape Characterisation  
Suffolk Council**
- 18th-century and later enclosure
  - Pre-18th-century enclosure
  - Woodland
  - Meadow or managed wetland
  - Post-1950 agricultural landscape
  - Post-medieval park and leisure
  - Built up area
  - Communications
  - Horticulture
  - Industrial
- Essex Council**
- 20th-century enclosure
  - Irregular enclosure
  - Piecemeal enclosure by agreement
  - 18th-20th century woodland plantation
  - Ancient woodland
  - Enclosed meadow
  - Restored land
  - Informal parkland
  - Built-up areas - urban development
  - Boundary loss
  - Commons with a built margin
  - Disused mineral extraction



NG Investment No. ETX/01142

A	04/2023	Rev A for DCO Application	ML	JG	CW				
ISSUE	DATE	REMARKS	DRWN	CHKD	APPD				

PROJECT: **Bramford to Twinstead Reinforcement**

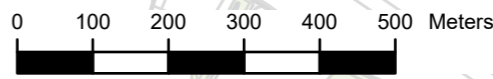


TITLE: **Figure 8.3  
Historic Landscape**

CIRCUIT / SITE: **Bramford – Pelham & Bramford  
– Braintree – Bulls Lodge** **GIS**

ORIGINATOR DRAWING NO. **AAA\_BTT\_Figure\_8\_3\_Rev0** **A3**

NG DRAWING No. **BT-JAC-020631-500-0065** SHEET NO. **11** NO. OF SHEETS **14** ISSUE: **A**



236000

235000

586000

587000

588000



Reproduced from ordnance survey maps by permission of the  
 ordnance survey on behalf of the controller of her majesty's  
 stationery office.  
 © Crown copyright ordnance survey, Licence no. 0100052046.

238000

237000

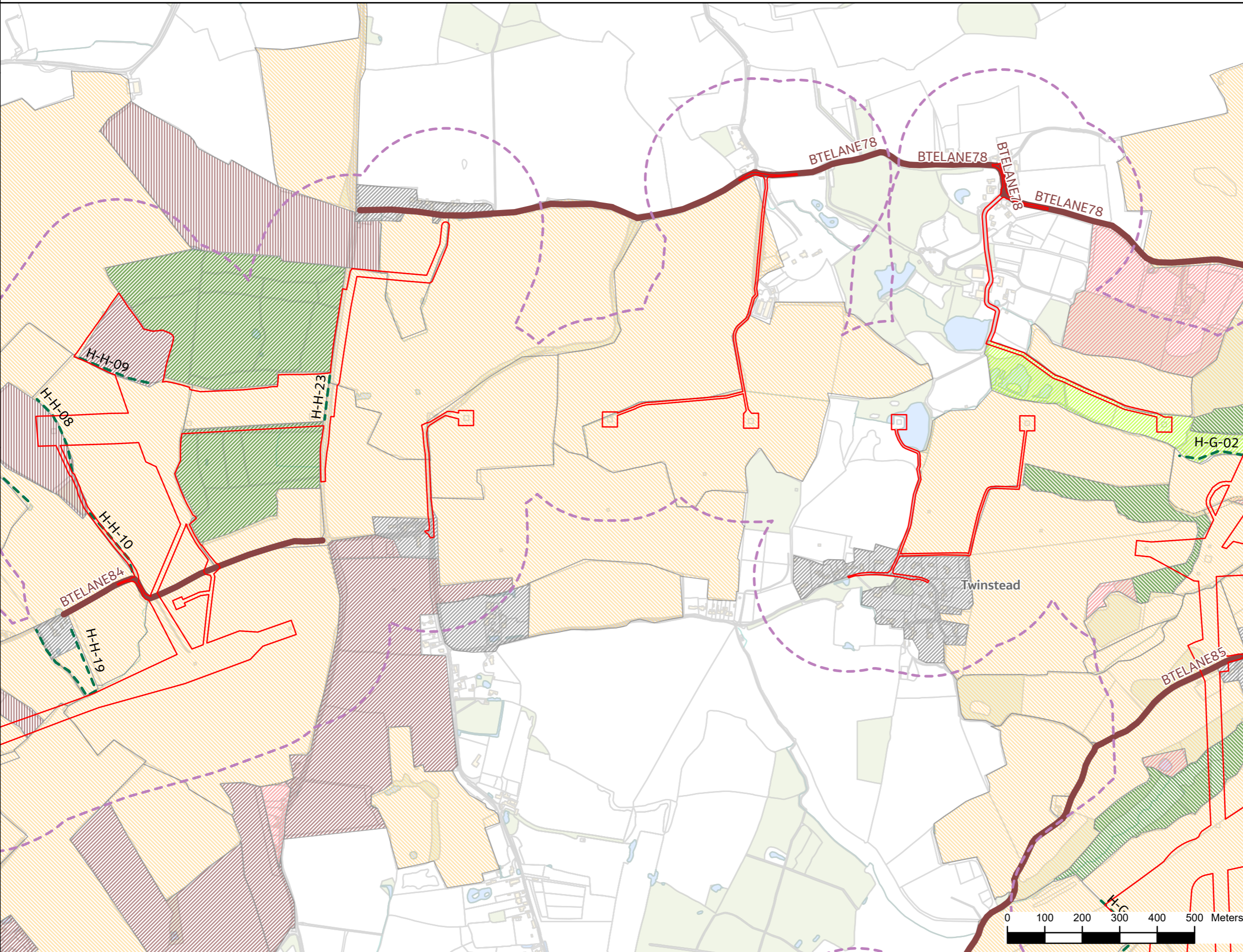
236000

584000

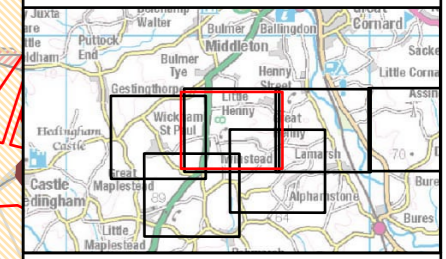
585000

586000

587000



- Legend**
- Order Limits
  - Study Area (250m)
  - Registered Park and Garden
  - Protected Lane
  - Important Hedgerow
  - Suffolk Quiet Lane
- Historic Landscape Characterisation**  
**Suffolk Council**
- 18th-century and later enclosure
  - Pre-18th-century enclosure
  - Woodland
  - Meadow or managed wetland
  - Post-1950 agricultural landscape
  - Post-medieval park and leisure
  - Built up area
  - Communications
  - Horticulture
  - Industrial
- Essex Council**
- 20th-century enclosure
  - Irregular enclosure
  - Piecemeal enclosure by agreement
  - 18th-20th century woodland plantation
  - Ancient woodland
  - Enclosed meadow
  - Restored land
  - Informal parkland
  - Built-up areas - urban development
  - Boundary loss
  - Commons with a built margin
  - Disused mineral extraction



NG Investment No. ETX/01142

A	04/2023	Rev A for DCO Application	ML	JG	CW
ISSUE	DATE	REMARKS	DRWN	CHKD	APPD

PROJECT: **Bramford to Twinstead Reinforcement**

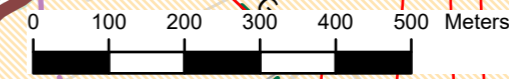


TITLE: **Figure 8.3 Historic Landscape**

CIRCUIT / SITE : **Bramford – Pelham & Bramford – Braintree – Bulls Lodge** **GIS**

ORIGINATOR DRAWING NO. **AAA\_BTT\_Figure\_8\_3\_Rev0** **A3**

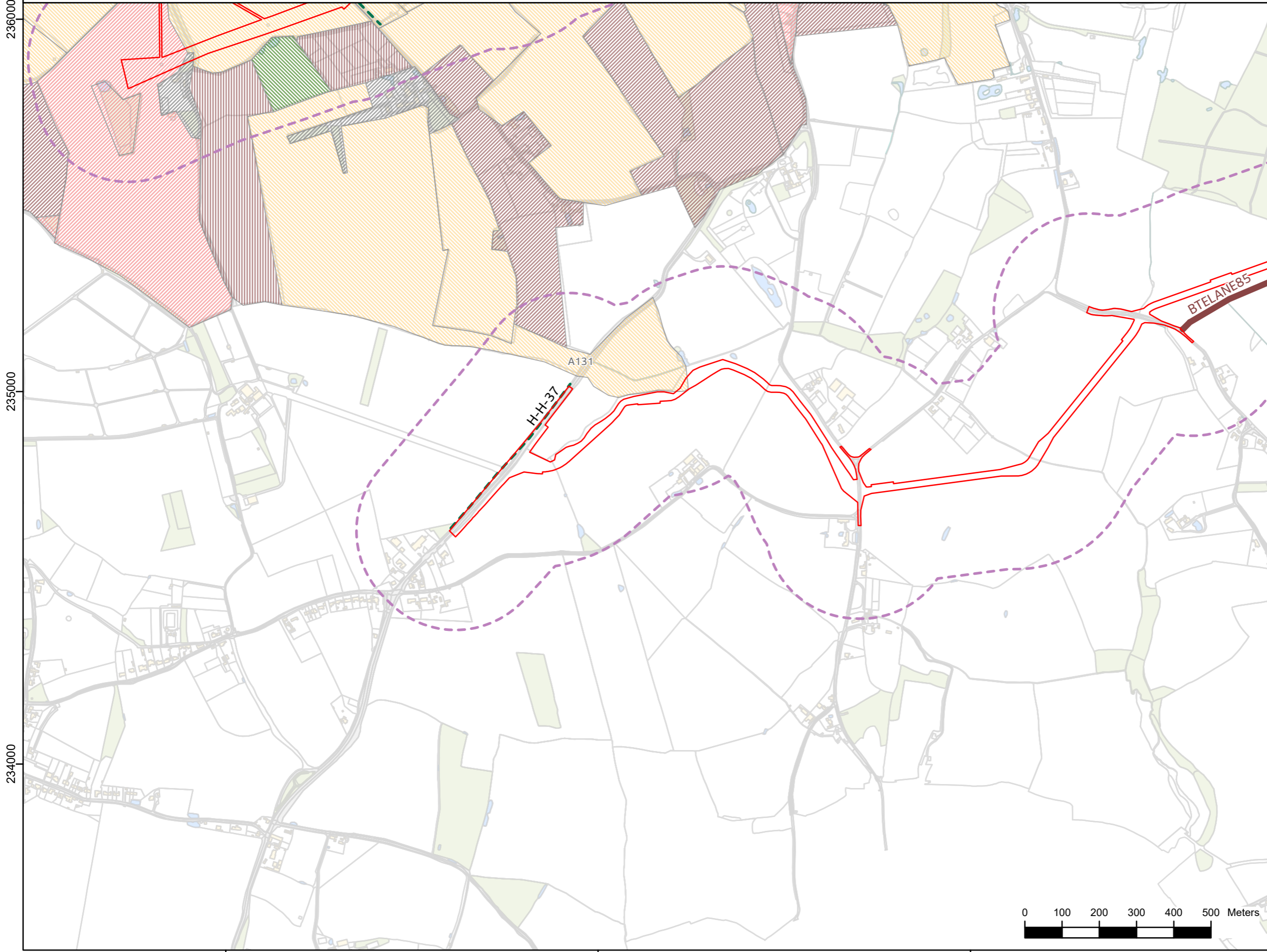
NG DRAWING No. **BT-JAC-020631-500-0065** SHEET NO. **12** NO. OF SHEETS **14** ISSUE: **A**



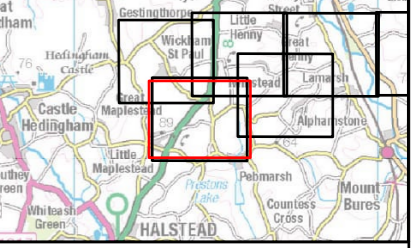




Reproduced from ordnance survey maps by permission of the  
 ordnance survey on behalf of the controller of her majesty's  
 stationery office.  
 © Crown copyright ordnance survey, Licence no. 0100052046.



- Legend**
- Order Limits
  - Study Area (250m)
  - Registered Park and Garden
  - Protected Lane
  - Important Hedgerow
  - Suffolk Quiet Lane
- Historic Landscape Characterisation**  
**Suffolk Council**
- 18th-century and later enclosure
  - Pre-18th-century enclosure
  - Woodland
  - Meadow or managed wetland
  - Post-1950 agricultural landscape
  - Post-medieval park and leisure
  - Built up area
  - Communications
  - Horticulture
  - Industrial
- Essex Council**
- 20th-century enclosure
  - Irregular enclosure
  - Piecemeal enclosure by agreement
  - 18th-20th century woodland plantation
  - Ancient woodland
  - Enclosed meadow
  - Restored land
  - Informal parkland
  - Built-up areas - urban development
  - Boundary loss
  - Commons with a built margin
  - Disused mineral extraction



NG Investment No. ETX/01142

A	04/2023	Rev A for DCO Application	ML	JG	CW
ISSUE	DATE	REMARKS	DRWN	CHKD	APPD

PROJECT: **Bramford to Twinstead Reinforcement**



TITLE: **Figure 8.3  
Historic Landscape**

CIRCUIT / SITE: **Bramford – Pelham & Bramford  
– Braintree – Bulls Lodge** **GIS**

ORIGINATOR DRAWING NO. **AAA\_BTT\_Figure\_8\_3\_Rev0** **A3**

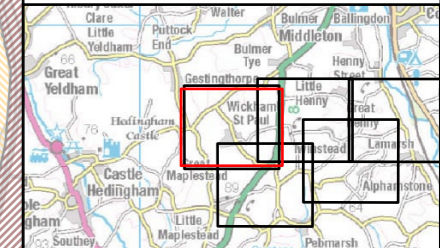
NG DRAWING No. **BT-JAC-020631-500-0065** SHEET NO. **13** NO. OF SHEETS **14** ISSUE: **A**





Reproduced from ordnance survey maps by permission of the  
 Ordnance Survey on behalf of the controller of her majesty's  
 stationery office.  
 © Crown copyright Ordnance Survey, Licence no. 0100052046.

- Legend**
- Order Limits
  - Study Area (250m)
  - Registered Park and Garden
  - Protected Lane
  - Important Hedgerow
  - Suffolk Quiet Lane
- Historic Landscape Characterisation**  
**Suffolk Council**
- 18th-century and later enclosure
  - Pre-18th-century enclosure
  - Woodland
  - Meadow or managed wetland
  - Post-1950 agricultural landscape
  - Post-medieval park and leisure
  - Built up area
  - Communications
  - Horticulture
  - Industrial
- Essex Council**
- 20th-century enclosure
  - Irregular enclosure
  - Piecemeal enclosure by agreement
  - 18th-20th century woodland plantation
  - Ancient woodland
  - Enclosed meadow
  - Restored land
  - Informal parkland
  - Built-up areas - urban development
  - Boundary loss
  - Commons with a built margin
  - Disused mineral extraction



NG Investment No. ETX/01142

A	04/2023	Rev A for DCO Application	ML	JG	CW
ISSUE	DATE	REMARKS	DRWN	CHKD	APPD

PROJECT: **Bramford to Twinstead Reinforcement**

**nationalgrid**

TITLE: **Figure 8.3  
Historic Landscape**

CIRCUIT / SITE :  
**Bramford – Pelham & Bramford  
 – Braintree – Bulls Lodge** **GIS**

ORIGINATOR DRAWING NO.  
 AAA\_BTT\_Figure\_8\_3\_Rev0 **A3**

NG DRAWING No. BT-JAC-020631-500-0065	SHEET NO. <b>14</b>	NO. OF SHEETS <b>14</b>	ISSUE: <b>A</b>
SCALE: 1:10000			



237000

236000

582000

583000

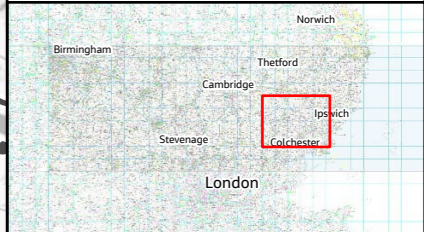
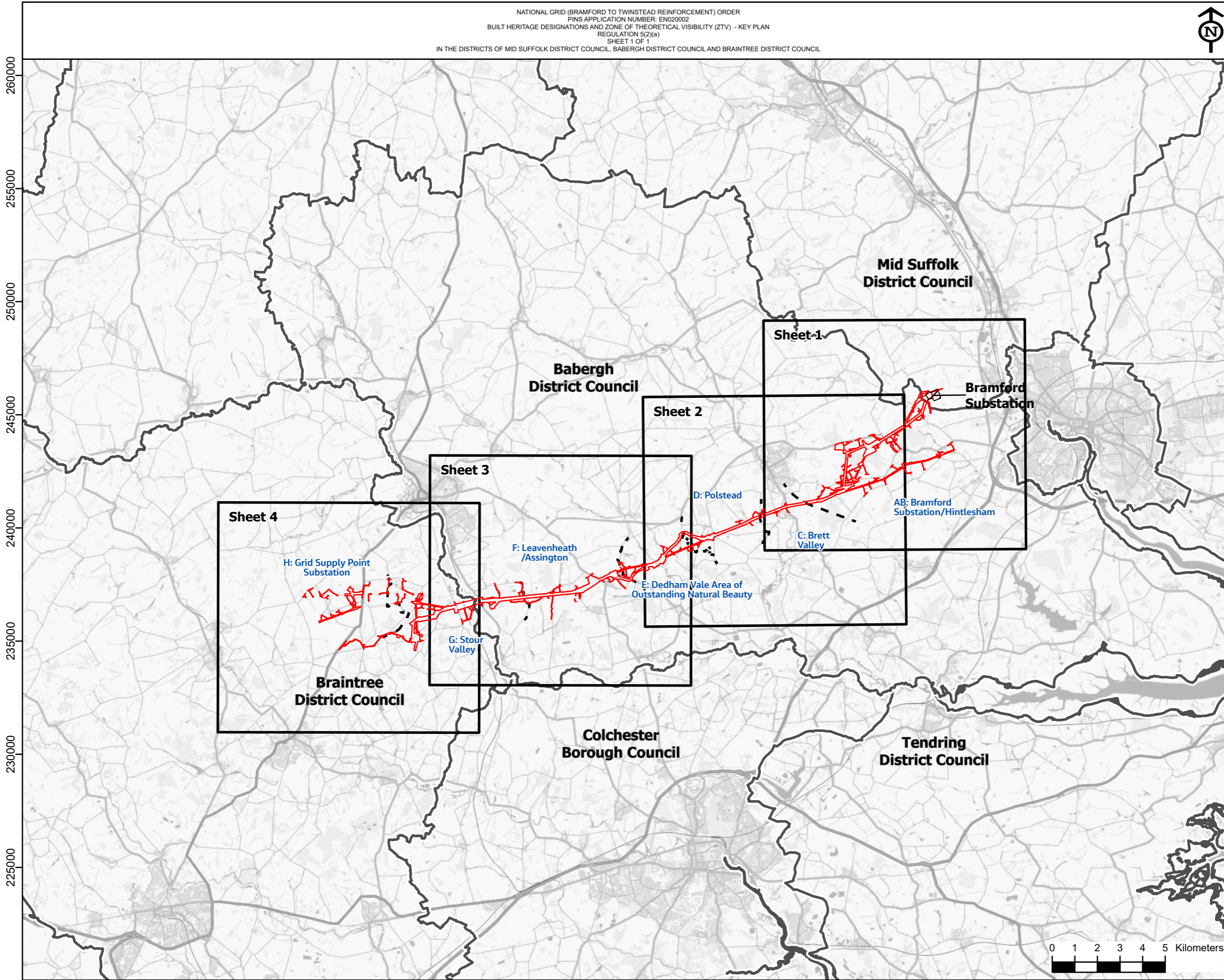
584000



Contains OS data © Crown Copyright and database right 2020

Legend

- Section boundaries
- Order Limits
- Local authority districts
- Existing Bramford Substation



NG Investment No. ETX/01142


A	02/2023	Rev A for DCO Application	ML	JG	CW
ISSUE	DATE	REMARKS	DRWN	CHKD	APPD

PROJECT: Bramford to Twinstead Reinforcement

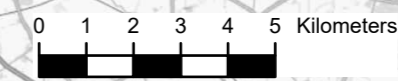


TITLE:  
 Figure 8.4 Built Heritage Designations and Zone of Theoretical Visibility (ZTV)  
 -Key Plan

CIRCUIT / SITE:  
 Bramford – Pelham & Bramford  
 – Braintree – Bulls Lodge

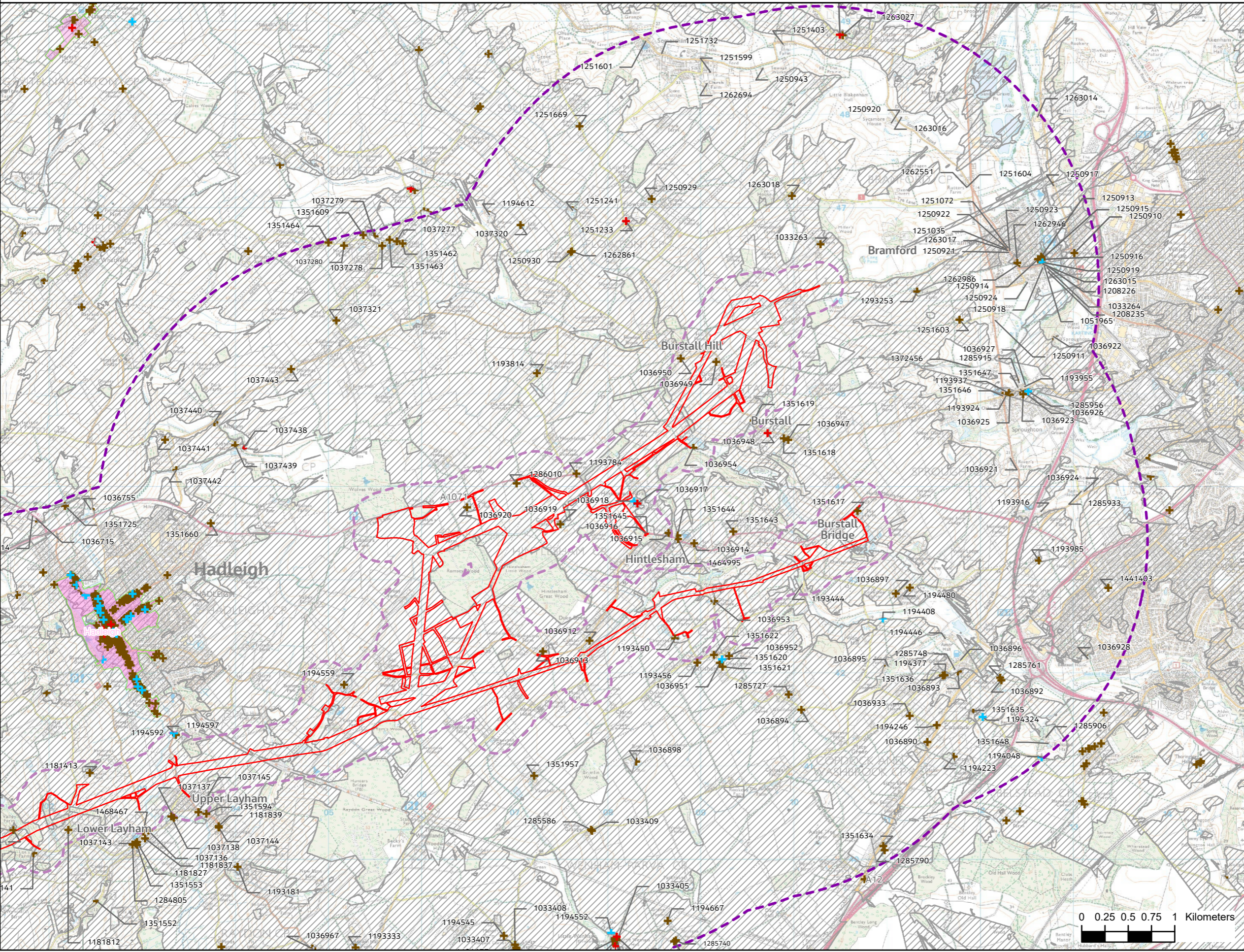
ORIGINATOR DRAWING NO.  
 AAA\_BTT\_Figure\_8\_4\_Rev0\_KeyPlan

NG DRAWING No. BT-JAC-020631-500-0131	SHEET NO. 1	NO. OF SHEETS 1	ISSUE: A
SCALE: 1:160000			





Reproduced from Ordnance Survey maps by permission of the Ordnance Survey on behalf of the Controller of Her Majesty's Stationery Office.  
 © Crown Copyright Ordnance Survey, Licence no. 0100052046.



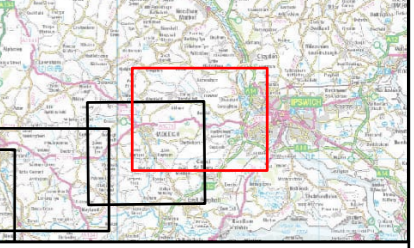
**Legend**

- Order Limits
- Study Area (250m)
- Wider Study Area (3km)
- Conservation Area
- Zone of Theoretical Visibility (ZTV)

**Listed Building**

- + Grade I Listed Building
- + Grade II\* Listed Building
- + Grade II Listed Building

1194612 Listed Building Heritage ID (Within the 3km Study Area)



NG Investment No. ETX/01142				
A	02/2023	Rev A for DCO Application	ML	JG
ISSUE	DATE	REMARKS	DRWN	CHKD
			CW	APPD

PROJECT: **Bramford to Twinstead Reinforcement**

**nationalgrid**

TITLE: **Figure 8.4  
Built Heritage Designations and Zone of Theoretical Visibility (ZTV)**

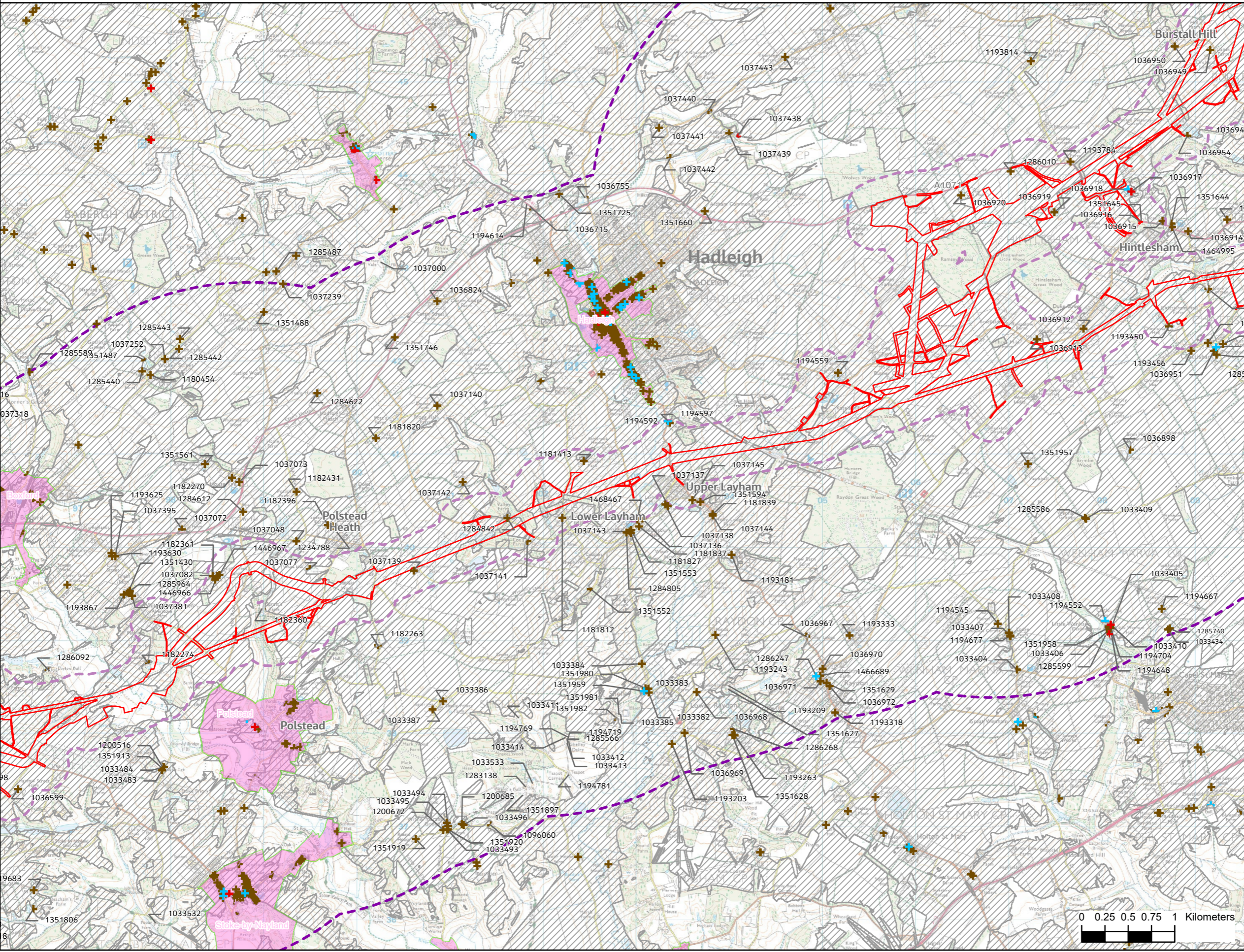
CIRCUIT / SITE : Bramford – Pelham & Bramford – Braintree – Bulls Lodge	<b>GIS</b>
--	------------

ORIGINATOR DRAWING NO. AAA_BTT_Figure_8_4_Rev0	<b>A3</b>
---	-----------

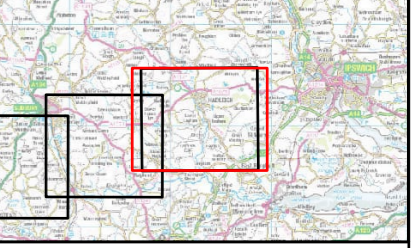
NG DRAWING No. BT-JAC-020631-500-0131	SHEET NO. <b>1</b>	NO. OF SHEETS <b>4</b>	ISSUE: <b>A</b>
SCALE: 1:40000			



Reproduced from ordnance survey maps by permission of the  
 ordnance survey on behalf of the controller of her majesty's  
 stationery office.  
 © Crown copyright ordnance survey, Licence no. 0100052046.



- Legend**
- Order Limits
  - Study Area (250m)
  - Wider Study Area (3km)
  - Conservation Area
  - Zone of Theoretical Visibility (ZTV)
- Listed Building**
- + Grade I Listed Building
  - + Grade II\* Listed Building
  - + Grade II Listed Building
- Listed Building Heritage ID (Within the 3km Study Area)
- 1194612



NG Investment No. ETX/01142

A	02/2023	Rev A for DCO Application	ML	JG	CW
ISSUE	DATE	REMARKS	DRWN	CHKD	APPD

PROJECT: **Bramford to Twinstead Reinforcement**

**nationalgrid**

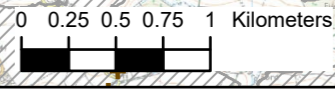
TITLE: **Figure 8.4  
 Built Heritage Designations and  
 Zone of Theoretical Visibility (ZTV)**

CIRCUIT / SITE : **Bramford – Pelham & Bramford  
 – Braintree – Bulls Lodge** **GIS**

ORIGINATOR DRAWING NO. **AAA\_BTT\_Figure\_8\_4\_Rev0** **A3**

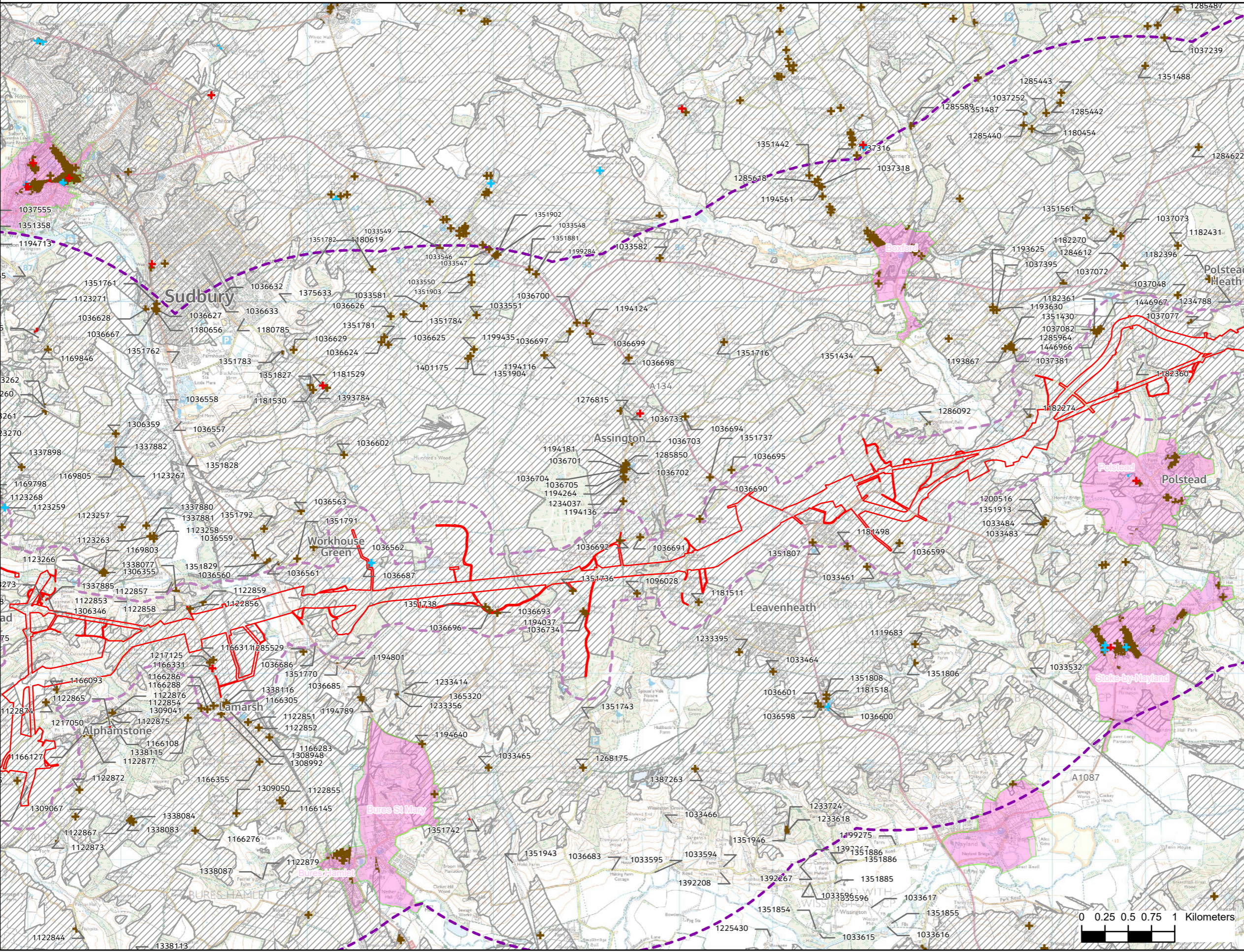
NG DRAWING No. BT-JAC-020631-500-0131	SHEET NO. <b>2</b>	NO. OF SHEETS <b>4</b>	ISSUE: <b>A</b>
--	-----------------------	---------------------------	--------------------

SCALE: 1:40000





Reproduced from ordnance survey maps by permission of the  
 ordnance survey on behalf of the controller of her majesty's  
 stationery office.  
 © Crown copyright ordnance survey, Licence no. 0100052046.



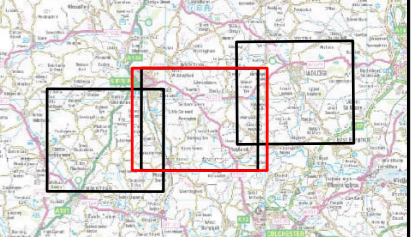
**Legend**

- Order Limits
- Study Area (250m)
- Wider Study Area (3km)
- Conservation Area
- Zone of Theoretical Visibility (ZTV)

**Listed Building**

- + Grade I Listed Building
- + Grade II\* Listed Building
- + Grade II Listed Building

1194612 Listed Building Heritage ID  
 (Within the 3km Study Area)



NG Investment No. ETX/01142

A	02/2023	Rev A for DCO Application	ML JG CW
ISSUE	DATE	REMARKS	DRWN CHKD APPD

PROJECT: **Bramford to Twinstead Reinforcement**

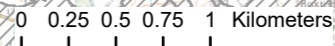
nationalgrid

TITLE: **Figure 8.4  
 Built Heritage Designations and  
 Zone of Theoretical Visibility (ZTV)**

CIRCUIT / SITE : **Bramford – Pelham & Bramford  
 – Braitree – Bulls Lodge** GIS

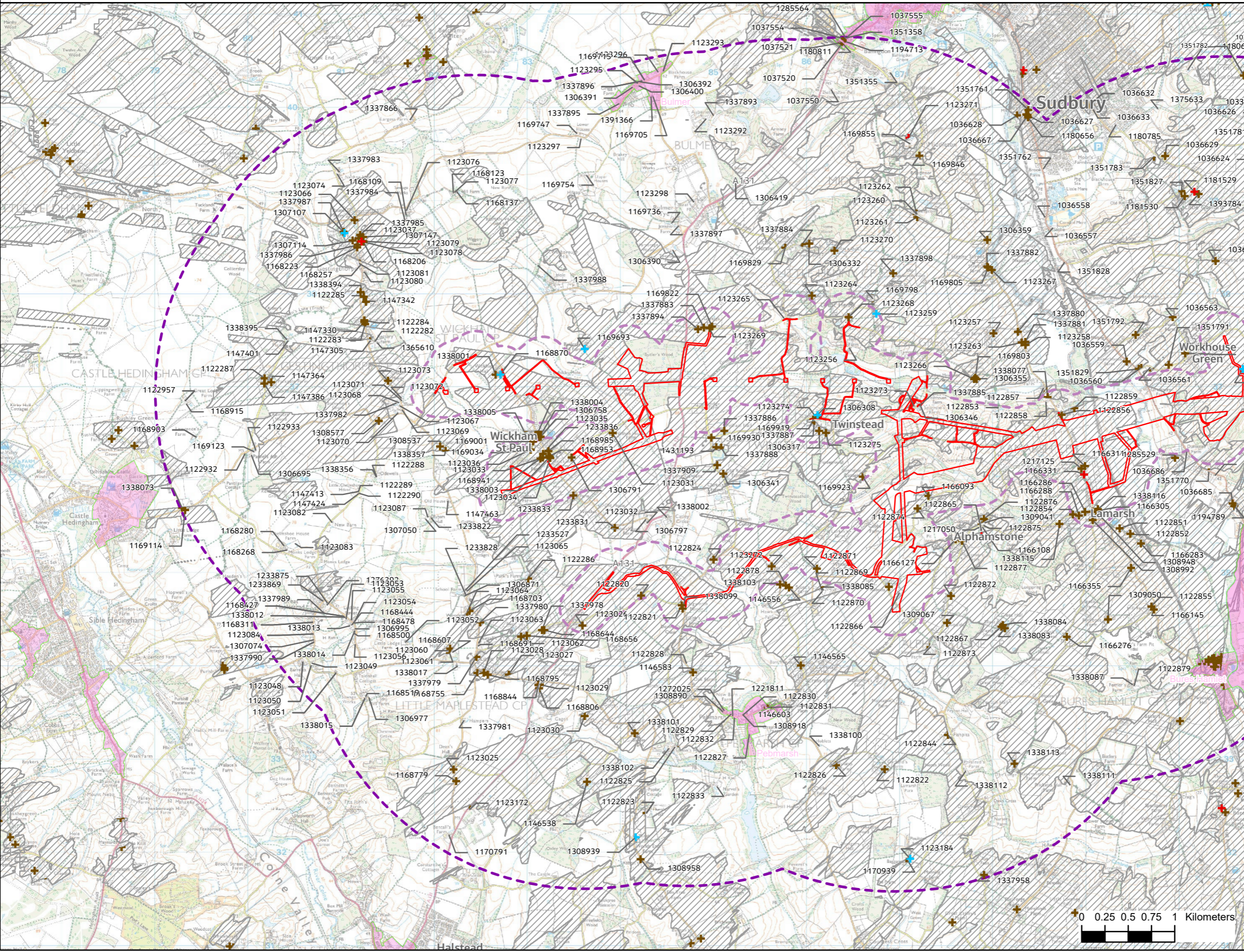
ORIGINATOR DRAWING NO. **AAA\_BTT\_Figure\_8\_4\_Rev0** A3

NG DRAWING No. BT-JAC-020631-500-0131	SHEET NO. <b>3</b>	NO. OF SHEETS <b>4</b>	ISSUE: <b>A</b>
--	-----------------------	---------------------------	--------------------





Reproduced from ordnance survey maps by permission of the  
 ordnance survey on behalf of the controller of her majesty's  
 stationery office.  
 © Crown copyright ordnance survey, Licence no. 0100052046.



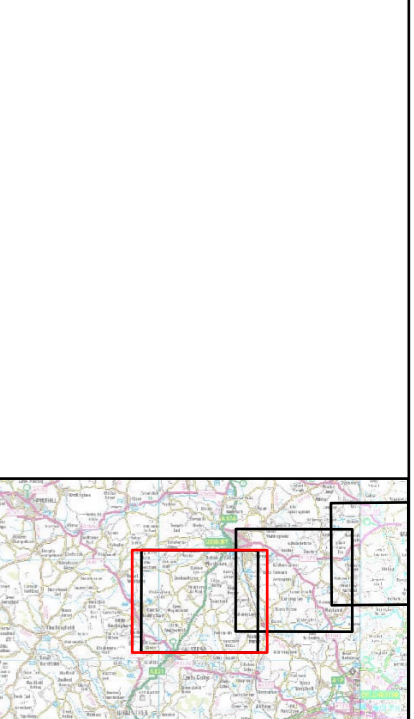
**Legend**

- Order Limits
- Study Area (250m)
- Wider Study Area (3km)
- Conservation Area
- Zone of Theoretical Visibility (ZTV)

**Listed Building**

- + Grade I Listed Building
- + Grade II\* Listed Building
- + Grade II Listed Building

+ Listed Building Heritage ID (Within the 3km Study Area)



NG Investment No. ETX/01142				
A	02/2023	Rev A for DCO Application	ML	JG CW
ISSUE	DATE	REMARKS	DRWN	CHKD APPD

PROJECT: **Bramford to Twinstead Reinforcement**

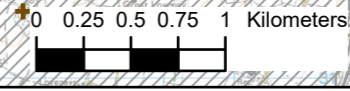
**nationalgrid**

TITLE: **Figure 8.4  
 Built Heritage Designations and  
 Zone of Theoretical Visibility (ZTV)**

CIRCUIT / SITE: **Bramford – Pelham & Bramford  
 – Braitree – Bulls Lodge** **GIS**

ORIGINATOR DRAWING NO. **AAA\_BTT\_Figure\_8\_4\_Rev0** **A3**

NG DRAWING No. BT-JAC-020631-500-0131	SHEET NO. <b>4</b>	NO. OF SHEETS <b>4</b>	ISSUE: <b>A</b>
--	-----------------------	---------------------------	--------------------

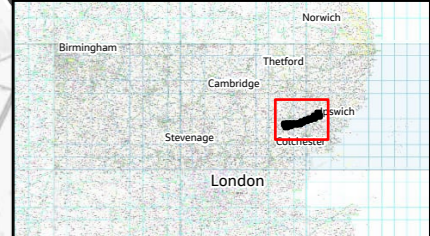
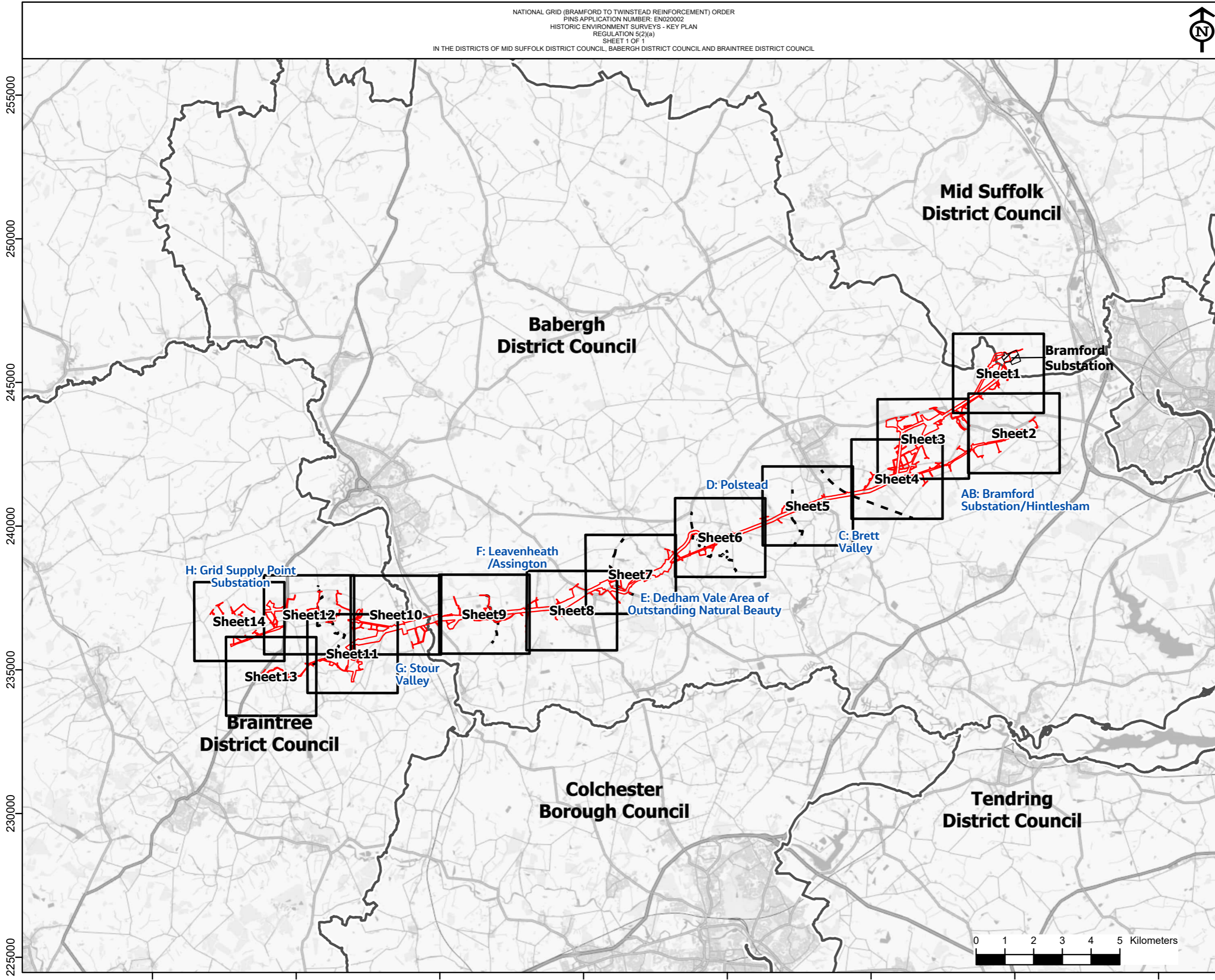




Contains OS data © Crown Copyright and database right 2020

Legend

- Section boundaries
- Order Limits
- Local authority districts
- Existing Bramford Substation



NG Investment No. ETX/01142


A	02/2023	Rev A for DCO Application	ML	JG	CW
ISSUE	DATE	REMARKS	DRWN	CHKD	APPD

PROJECT: Bramford to Twinstead Reinforcement



TITLE: Figure 8.5  
 Historic Environment Surveys  
 - Key Plan

CIRCUIT / SITE: Bramford – Pelham & Bramford – Braintree – Bulls Lodge GIS

ORIGINATOR DRAWING NO. AAA\_BTT\_Figure\_8\_5\_Rev0\_KeyPlan A3

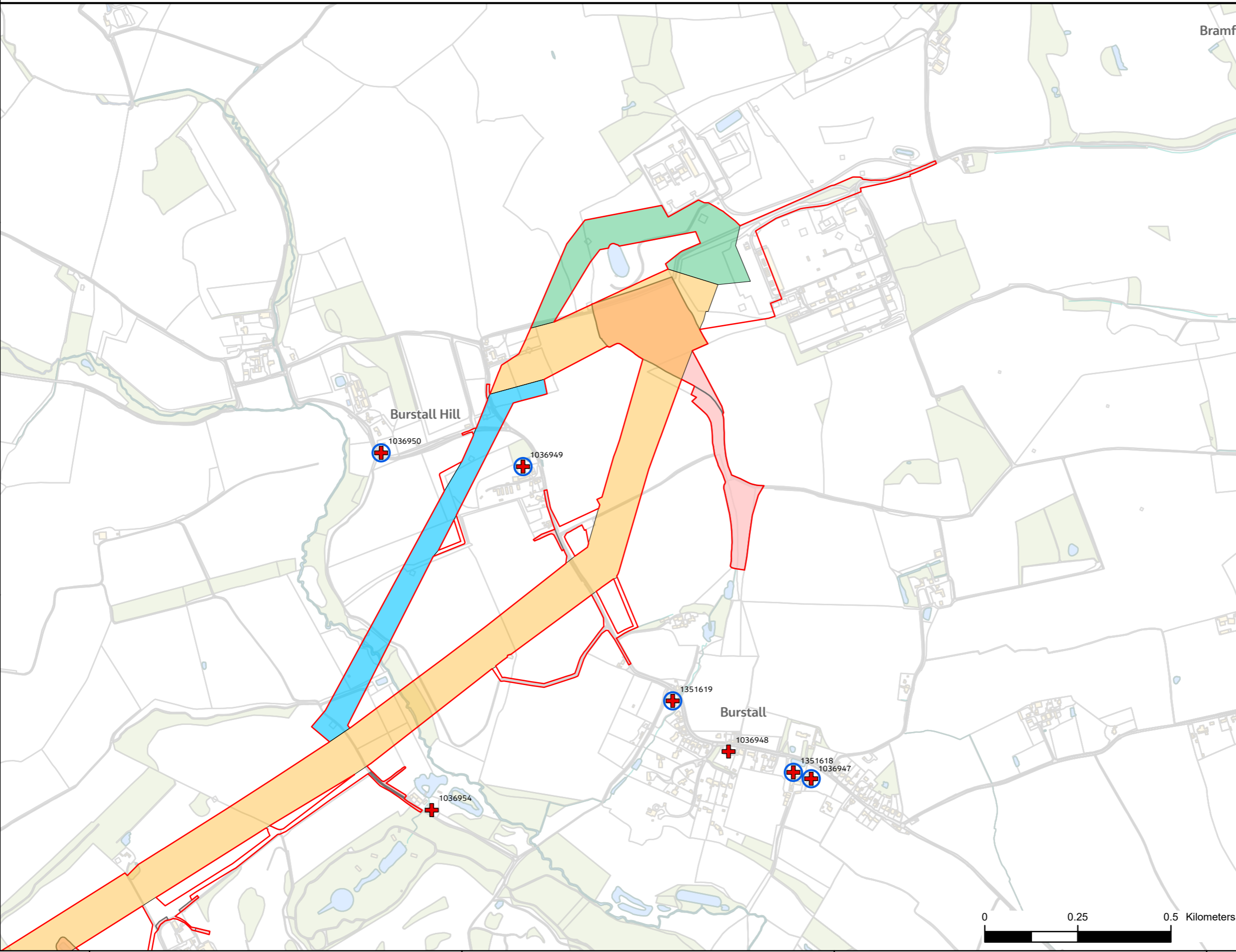
NG DRAWING No. BT-JAC-020631-500-0132	SHEET NO. 1	NO. OF SHEETS 1	ISSUE: A
SCALE: 1:125000			



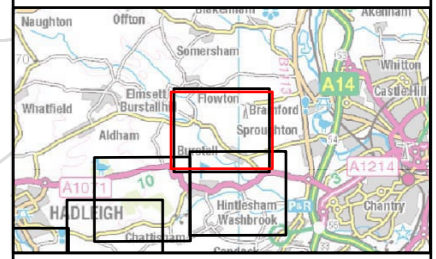


Reproduced from Ordnance Survey maps by permission of the Ordnance Survey on behalf of the Controller of Her Majesty's Stationery Office.  
 © Crown copyright Ordnance Survey, Licence no. 0100052046.

246000  
245000



- Legend**
- Order Limits
  - Archaeological trial trenching**
  - Completed archaeological trial trenching
  - Proposed archaeological trial trenching
  - Geophysical survey**
  - Completed geophysical survey
  - Proposed geophysical survey
  - Listed Building Site Inspection**
  - + Listed Building
  - 1194612 Listed Building Heritage ID
  - Listed Building Site Inspection
  - Proposed works**
  - Limited ground disturbance in areas of new overhead line (pylon bases) and along the temporary access routes
  - Trenchless crossings
  - Proposed overhead line removal, excavation likely to be limited to existing foundation areas
  - Works to existing overhead line, limited ground disturbance
  - Areas of planting (no soil stripping)



NG Investment No. ETX/01142

A	04/2023	Rev A for DCO Application	ML	JG	CW
ISSUE	DATE	REMARKS	DRWN	CHKD	APPD

PROJECT: **Bramford to Twinstead Reinforcement**




TITLE: **Figure 8.5  
Historic Environment Surveys**

CIRCUIT / SITE: **Bramford – Pelham & Bramford  
– Braintree – Bulls Lodge** **GIS**

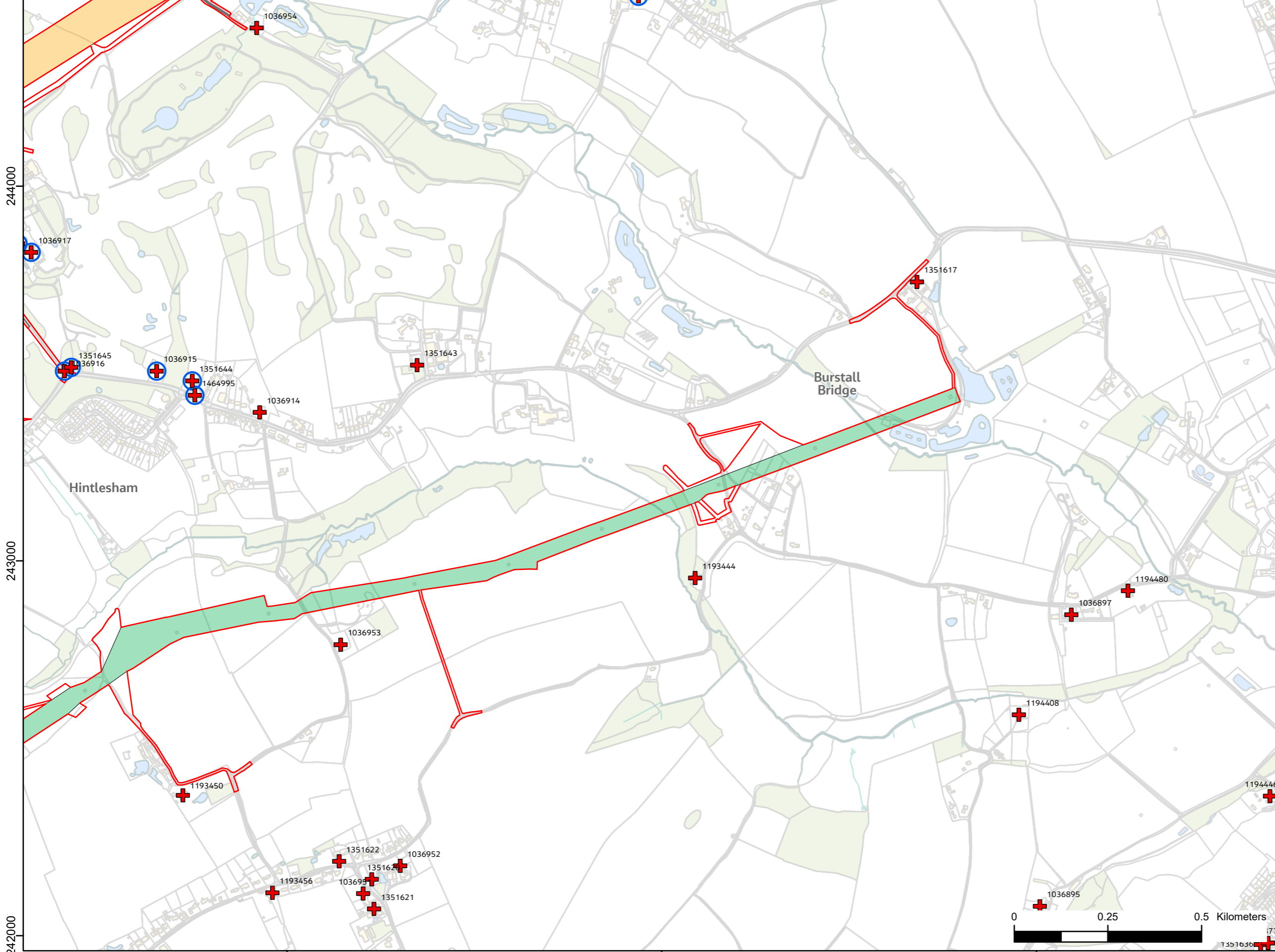
ORIGINATOR DRAWING NO. **AAA\_BTT\_Figure\_8\_5\_Rev0** **A3**

NG DRAWING No. **BT-JAC-020631-500-0132** SHEET NO. **1** NO. OF SHEETS **14** ISSUE: **A**

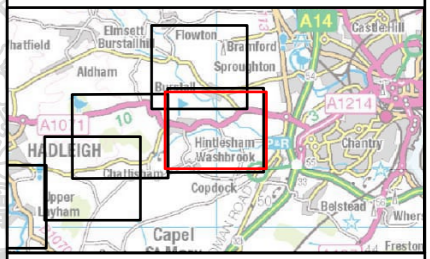




Reproduced from ordnance survey maps by permission of the Ordnance Survey on behalf of the controller of her Majesty's Stationery Office.  
 © Crown copyright Ordnance Survey, Licence no. 0100052046.



- Legend**
- Order Limits
  - Archaeological trial trenching**
    - Completed archaeological trial trenching
    - Proposed archaeological trial trenching  - Geophysical survey**
    - Completed geophysical survey
    - Proposed geophysical survey  - Listed Building Site Inspection**
    - + Listed Building
    - + Listed Building Heritage ID
    - Listed Building Site Inspection  - Proposed works**
    - Limited ground disturbance in areas of new overhead line (pylon bases) and along the temporary access routes
    - Trenchless crossings
    - Proposed overhead line removal, excavation likely to be limited to existing foundation areas
    - Works to existing overhead line, limited ground disturbance
    - Areas of planting (no soil stripping)



NG Investment No. ETX/01142

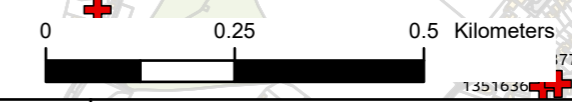
A	04/2023	Rev A for DCO Application	ML	JG	CW				
ISSUE	DATE	REMARKS	DRWN	CHKD	APPD				

PROJECT: **Bramford to Twinstead Reinforcement**



TITLE: **Figure 8.5  
Historic Environment Surveys**

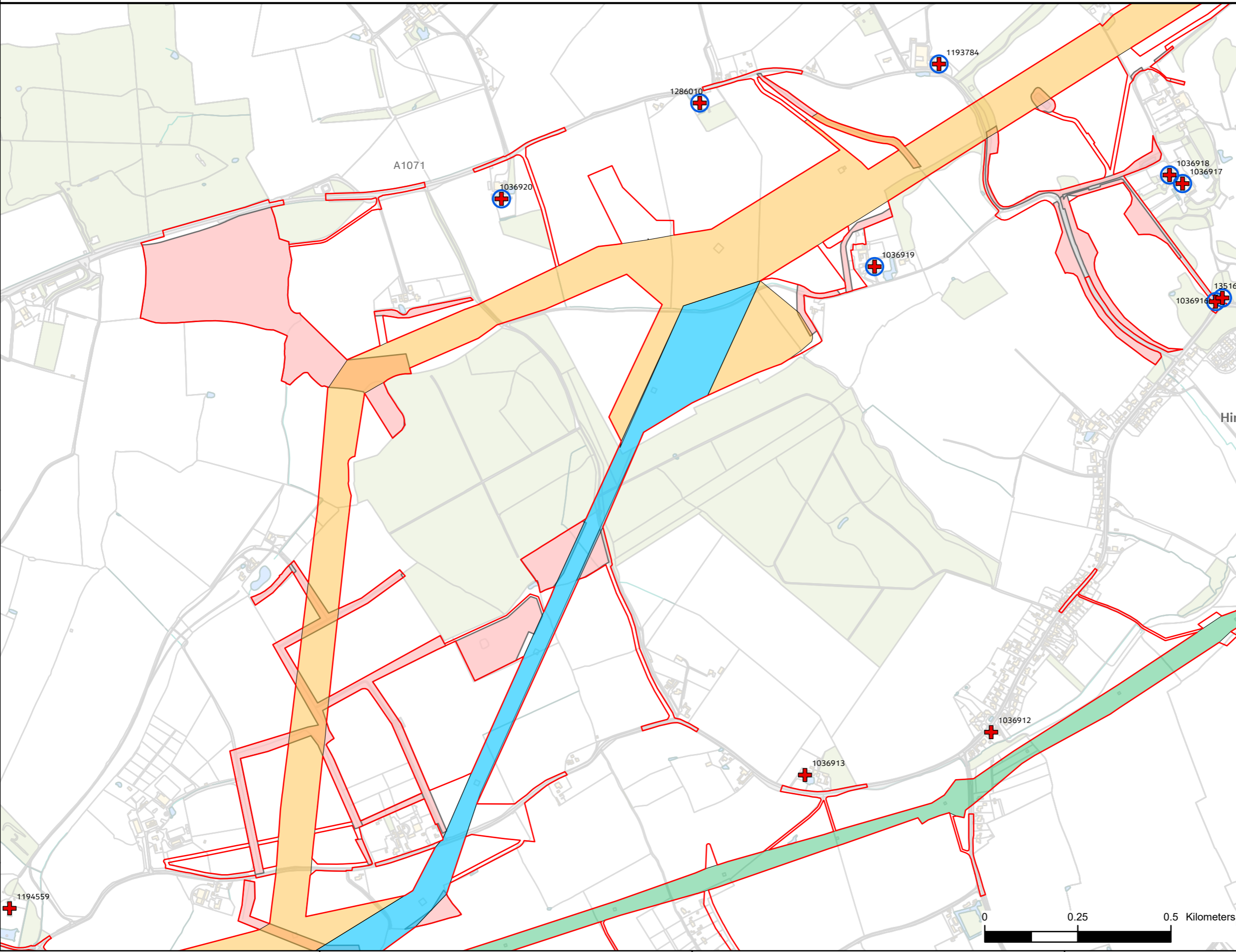
CIRCUIT / SITE : Bramford – Pelham & Bramford – Braintree – Bulls Lodge			GIS
ORIGINATOR DRAWING NO. AAA_BTT_Figure_8_5_Rev0			A3
NG DRAWING No. BT-JAC-020631-500-0132	SHEET NO. 2	NO. OF SHEETS 14	ISSUE: A
SCALE: 1:10000			



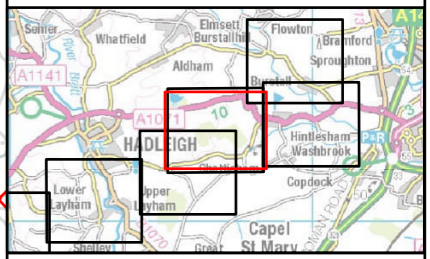


Reproduced from ordnance survey maps by permission of the  
 ordnance survey on behalf of the controller of her majesty's  
 stationery office.  
 © Crown copyright ordnance survey, Licence no. 0100052046.

244000  
243000  
242000



- Legend**
- Order Limits
  - Archaeological trial trenching**
    - Completed archaeological trial trenching
    - Proposed archaeological trial trenching  - Geophysical survey**
    - Completed geophysical survey
    - Proposed geophysical survey  - Listed Building Site Inspection**
    - + Listed Building
    - 1194612 Listed Building Heritage ID
    - Listed Building Site Inspection  - Proposed works**
    - Limited ground disturbance in areas of new overhead line (pylon bases) and along the temporary access routes
    - Trenchless crossings
    - Proposed overhead line removal, excavation likely to be limited to existing foundation areas
    - Works to existing overhead line, limited ground disturbance
    - Areas of planting (no soil stripping)



NG Investment No. ETX/01142

A	04/2023	Rev A for DCO Application	ML	JG	CW
ISSUE	DATE	REMARKS	DRWN	CHKD	APPD

PROJECT: **Bramford to Twinstead Reinforcement**



TITLE: **Figure 8.5  
Historic Environment Surveys**


CIRCUIT / SITE: **Bramford – Pelham & Bramford  
– Braintree – Bulls Lodge** **GIS**

ORIGINATOR DRAWING NO. **AAA\_BTT\_Figure\_8\_5\_Rev0** **A3**

NG DRAWING No. **BT-JAC-020631-500-0132** **ISSUE: A**

SHEET NO. **3** NO. OF SHEETS **14**

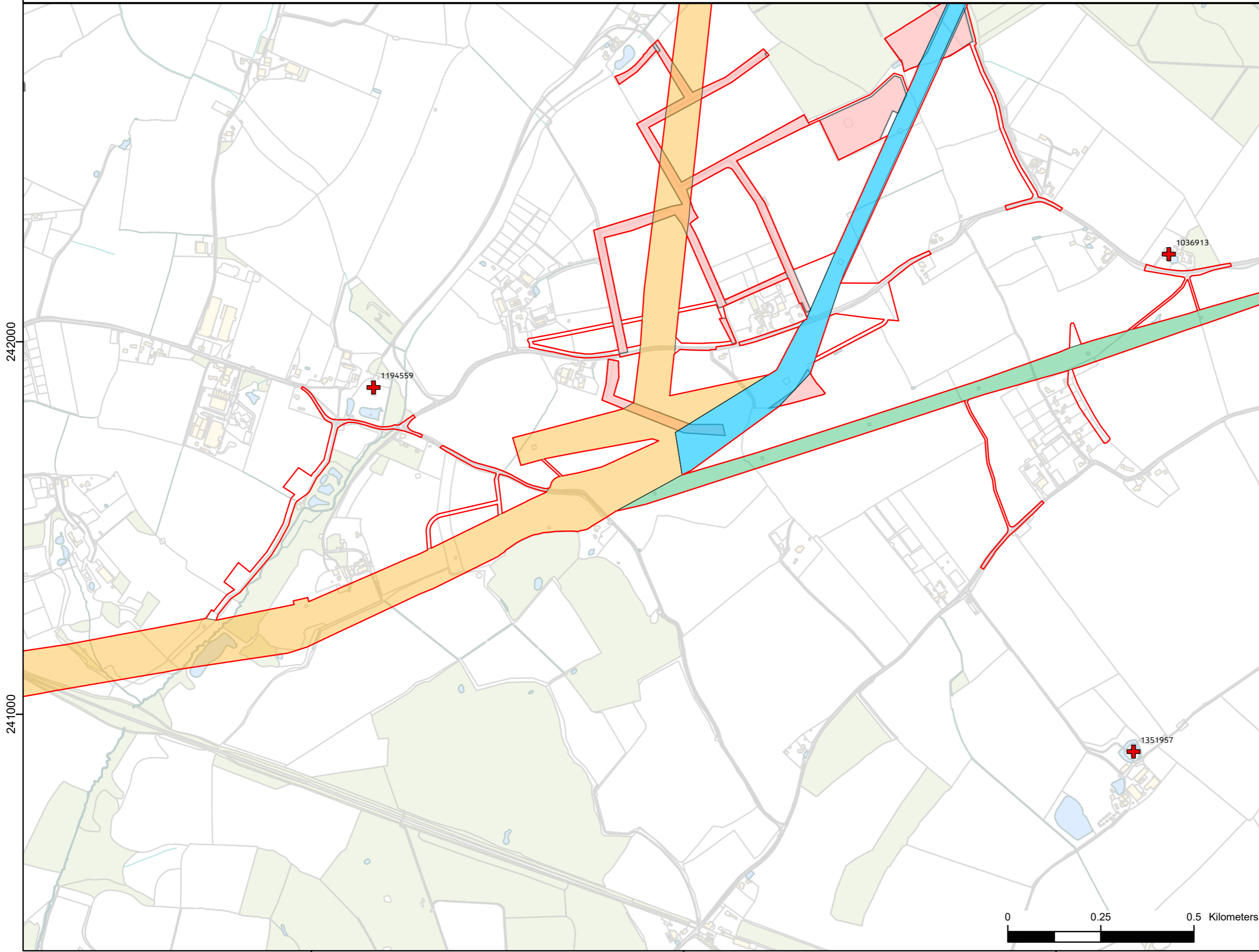
SCALE: **1:10000**



606000 607000 608000



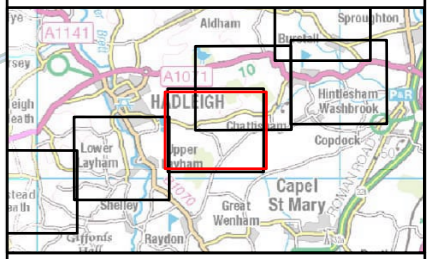
Reproduced from Ordnance Survey maps by permission of the Ordnance Survey on behalf of the Controller of Her Majesty's Stationery Office.  
 © Crown copyright Ordnance Survey, Licence no. 0100052046.



- Legend**
- Order Limits
  - Archaeological trial trenching**
    - Completed archaeological trial trenching
    - Proposed archaeological trial trenching  - Geophysical survey**
    - Completed geophysical survey
    - Proposed geophysical survey  - Listed Building Site Inspection**
    - + Listed Building
    - 1194612 Listed Building Heritage ID
    - Listed Building Site Inspection  - Proposed works**
    - Limited ground disturbance in areas of new overhead line (pylon bases) and along the temporary access routes
    - Trenchless crossings
    - Proposed overhead line removal, excavation likely to be limited to existing foundation areas
    - Works to existing overhead line, limited ground disturbance
    - Areas of planting (no soil stripping)

242000

241000



NG Investment No. ETX/01142				
A	04/2023	Rev A for DCO Application	ML	JG CW
ISSUE	DATE	REMARKS	DRWN	CHKD APPD

PROJECT: Bramford to Twinstead Reinforcement



TITLE: Figure 8.5  
Historic Environment Surveys

CIRCUIT / SITE : Bramford – Pelham & Bramford – Braintree – Bulls Lodge GIS

ORIGINATOR DRAWING NO. AAA\_BTT\_Figure\_8\_5\_Rev0 A3

NG DRAWING No. BT-JAC-020631-500-0132	SHEET NO. 4	NO. OF SHEETS 14	ISSUE: A
SCALE: 1:10000			



605000

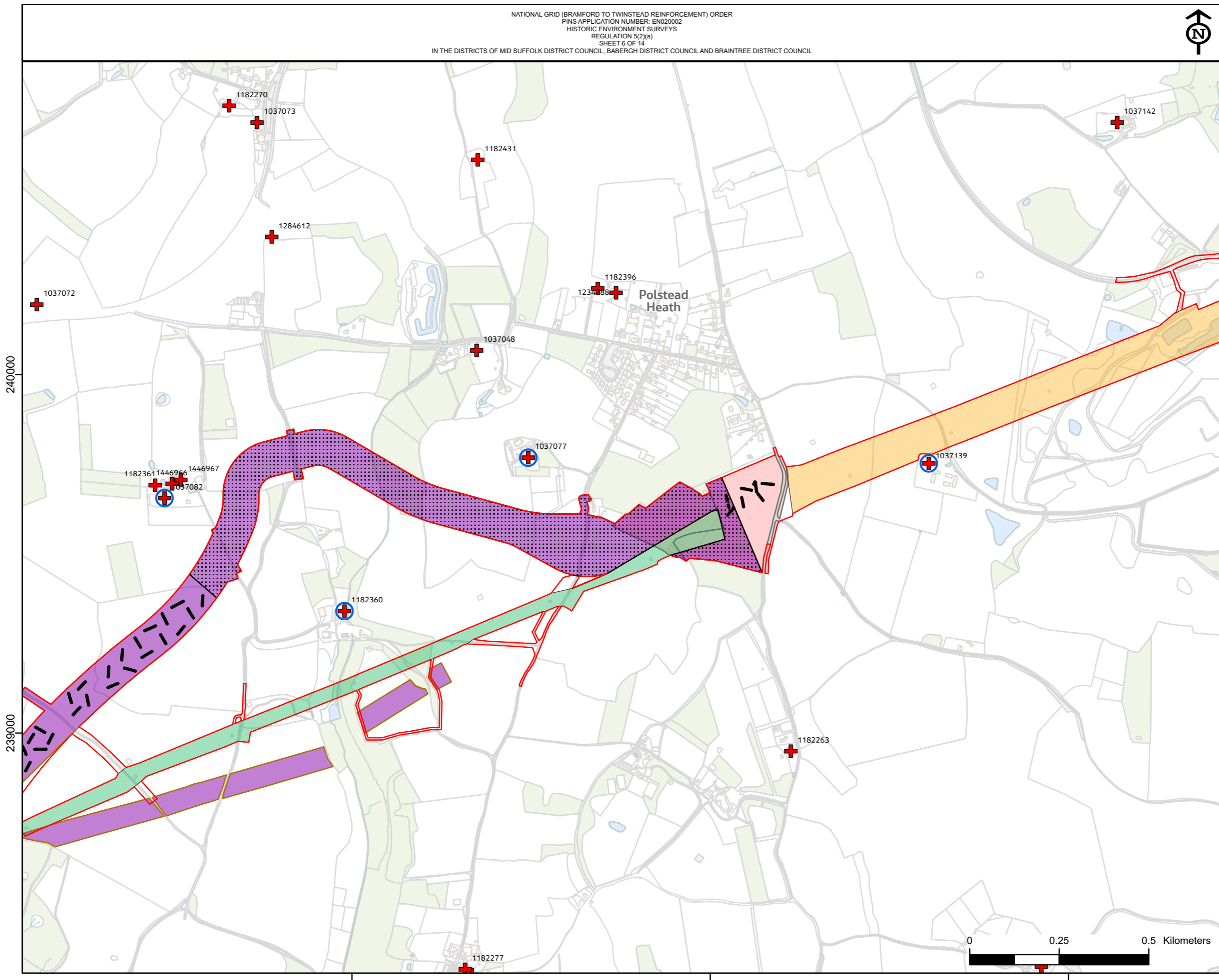
606000

607000

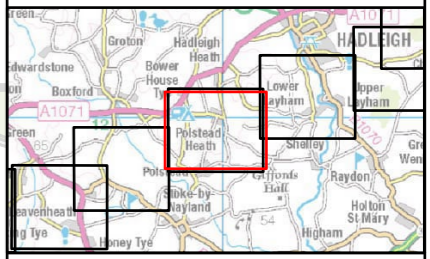




Reproduced from Ordnance Survey maps by permission of the Ordnance Survey on behalf of the Controller of Her Majesty's Stationery Office.  
 © Crown copyright Ordnance Survey, Licence no. 0100052046.



- Legend**
- Order Limits
  - Archaeological trial trenching**
    - Completed archaeological trial trenching
    - Proposed archaeological trial trenching  - Geophysical survey**
    - Completed geophysical survey
    - Proposed geophysical survey  - Listed Building Site Inspection**
    - + Listed Building
    - 1194612 Listed Building Heritage ID
    - + Listed Building Site Inspection  - Proposed works**
    - Limited ground disturbance in areas of new overhead line (pylon bases) and along the temporary access routes
    - Trenchless crossings
    - Proposed overhead line removal, excavation likely to be limited to existing foundation areas
    - Works to existing overhead line, limited ground disturbance
    - Areas of planting (no soil stripping)



NG Investment No. ETX/01142

A	04/2023	Rev A for DCO Application	ML	JG	CW
ISSUE	DATE	REMARKS	DRWN	CHKD	APPD

PROJECT: **Bramford to Twinstead Reinforcement**

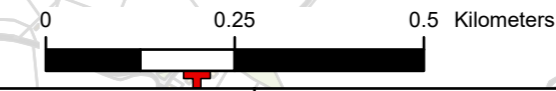


TITLE: **Figure 8.5  
Historic Environment Surveys**

CIRCUIT / SITE: **Bramford – Pelham & Bramford  
– Braintree – Bulls Lodge** **GIS**

ORIGINATOR DRAWING NO. **AAA\_BTT\_Figure\_8\_5\_Rev0** **A3**

NG DRAWING No. BT-JAC-020631-500-0132	SHEET NO. <b>6</b>	NO. OF SHEETS <b>14</b>	ISSUE: <b>A</b>
--	-----------------------	----------------------------	--------------------



240000

239000

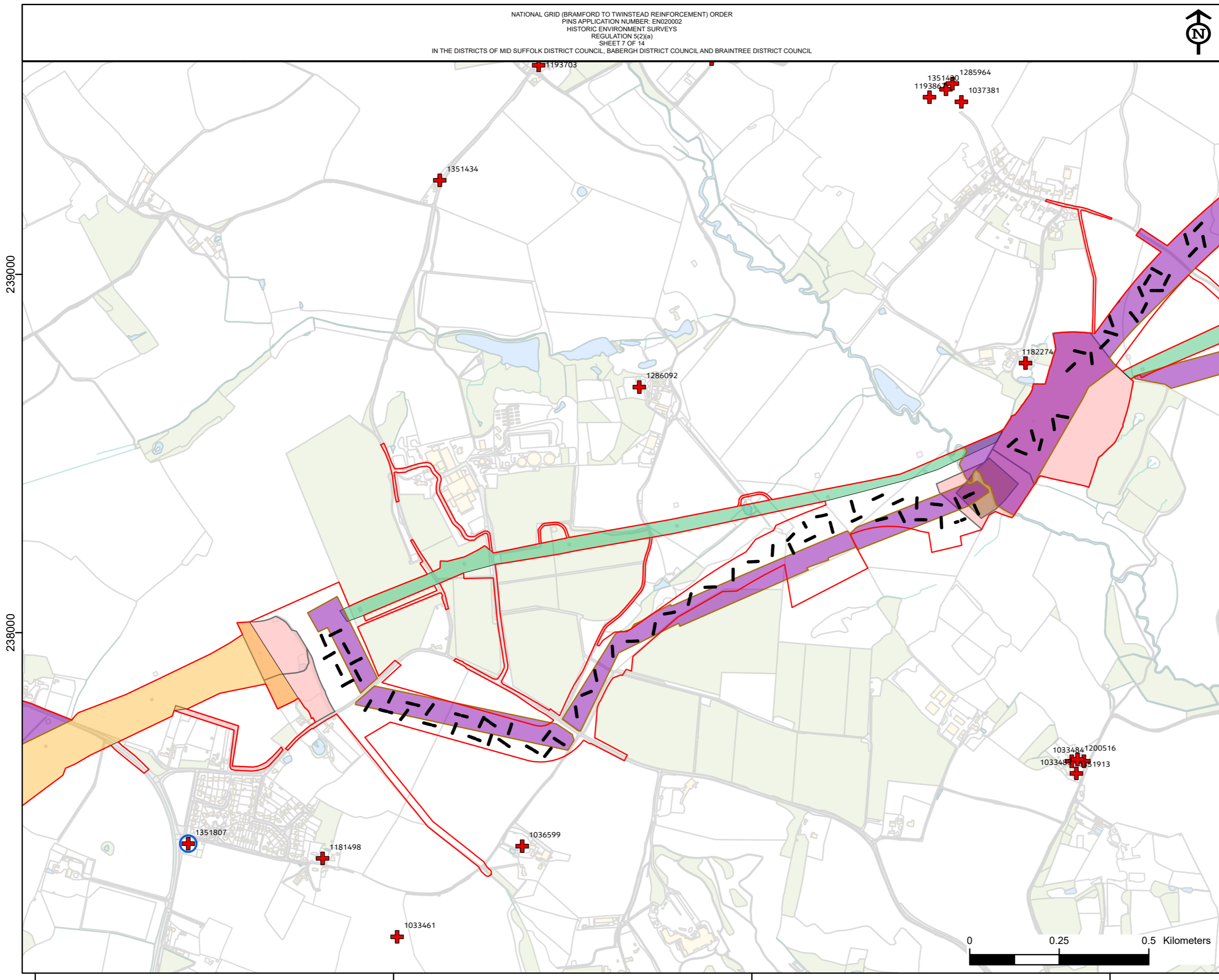
599000

600000

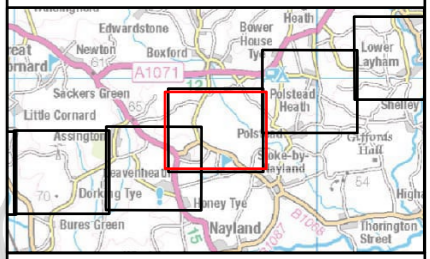
601000



Reproduced from ordnance survey maps by permission of the  
 Ordnance Survey on behalf of the controller of her majesty's  
 stationery office.  
 © Crown copyright Ordnance Survey, Licence no. 0100052046.



- Legend**
- Order Limits
  - Archaeological trial trenching**
  - Completed archaeological trial trenching
  - Proposed archaeological trial trenching
  - Geophysical survey**
  - Completed geophysical survey
  - Proposed geophysical survey
  - Listed Building Site Inspection**
  - + Listed Building
  - 1194612 Listed Building Heritage ID
  - Listed Building Site Inspection
  - Proposed works**
  - Limited ground disturbance in areas of new overhead line (pylon bases) and along the temporary access routes
  - Trenchless crossings
  - Proposed overhead line removal, excavation likely to be limited to existing foundation areas
  - Works to existing overhead line, limited ground disturbance
  - Areas of planting (no soil stripping)



NG Investment No. ETX/01142

A	04/2023	Rev A for DCO Application	ML	JG	CW
ISSUE	DATE	REMARKS	DRWN	CHKD	APPD

PROJECT: **Bramford to Twinstead Reinforcement**




TITLE: **Figure 8.5  
 Historic Environment Surveys**

CIRCUIT / SITE: **Bramford – Pelham & Bramford  
 – Braintree – Bulls Lodge** **GIS**

ORIGINATOR DRAWING NO. **AAA\_BTT\_Figure\_8\_5\_Rev0** **A3**

NG DRAWING No. BT-JAC-020631-500-0132	SHEET NO. <b>7</b>	NO. OF SHEETS <b>14</b>	ISSUE: <b>A</b>
--	-----------------------	----------------------------	--------------------



239000

238000

595000

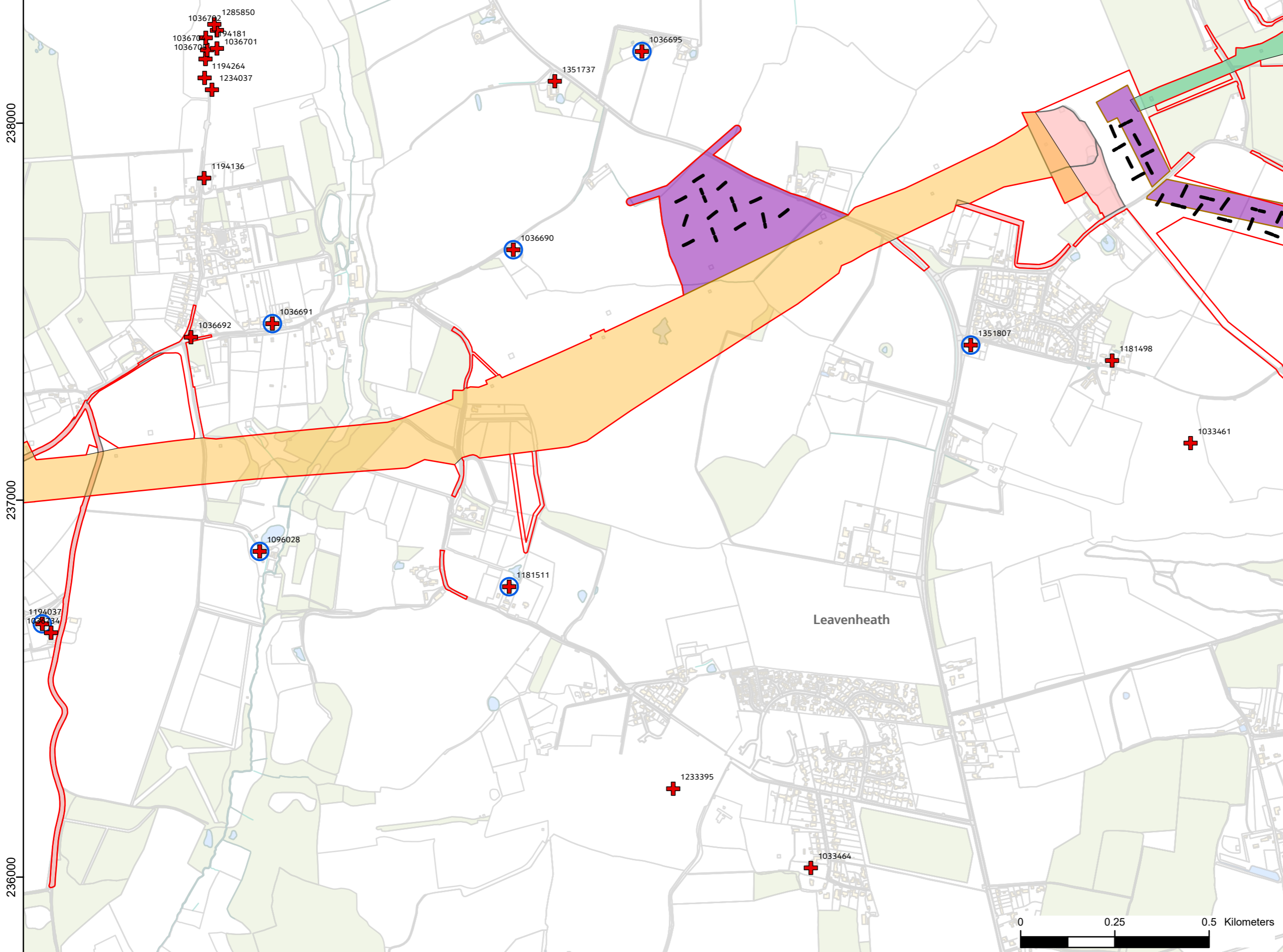
596000

597000

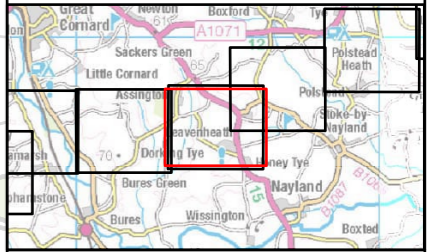
598000



Reproduced from Ordnance Survey maps by permission of the Ordnance Survey on behalf of the Controller of Her Majesty's Stationery Office.  
 © Crown copyright Ordnance Survey, Licence no. 0100052046.



- Legend**
- Order Limits
  - Archaeological trial trenching**
  - Completed archaeological trial trenching
  - Proposed archaeological trial trenching
  - Geophysical survey**
  - Completed geophysical survey
  - Proposed geophysical survey
  - Listed Building Site Inspection**
  - + Listed Building
  - 1194612 Listed Building Heritage ID
  - + Listed Building Site Inspection
  - Proposed works**
  - Limited ground disturbance in areas of new overhead line (pylon bases) and along the temporary access routes
  - Trenchless crossings
  - Proposed overhead line removal, excavation likely to be limited to existing foundation areas
  - Works to existing overhead line, limited ground disturbance
  - Areas of planting (no soil stripping)



NG Investment No. ETX/01142

A	04/2023	Rev A for DCO Application	ML	JG	CW
ISSUE	DATE	REMARKS	DRWN	CHKD	APPD

PROJECT: **Bramford to Twinstead Reinforcement**

**nationalgrid**

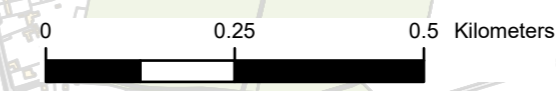
TITLE: **Figure 8.5  
Historic Environment Surveys**

CIRCUIT / SITE: **Bramford – Pelham & Bramford – Braintree – Bulls Lodge** **GIS**

ORIGINATOR DRAWING NO. **AAA\_BTT\_Figure\_8\_5\_Rev0** **A3**

NG DRAWING No. **BT-JAC-020631-500-0132** ISSUE: **A**

SCALE: **1:10000** SHEET NO. **8** NO. OF SHEETS **14**



238000

237000

236000

593000

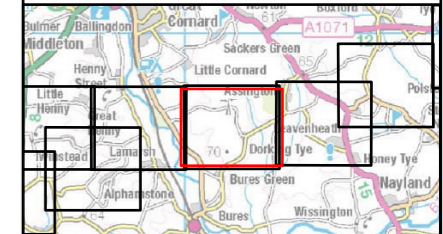
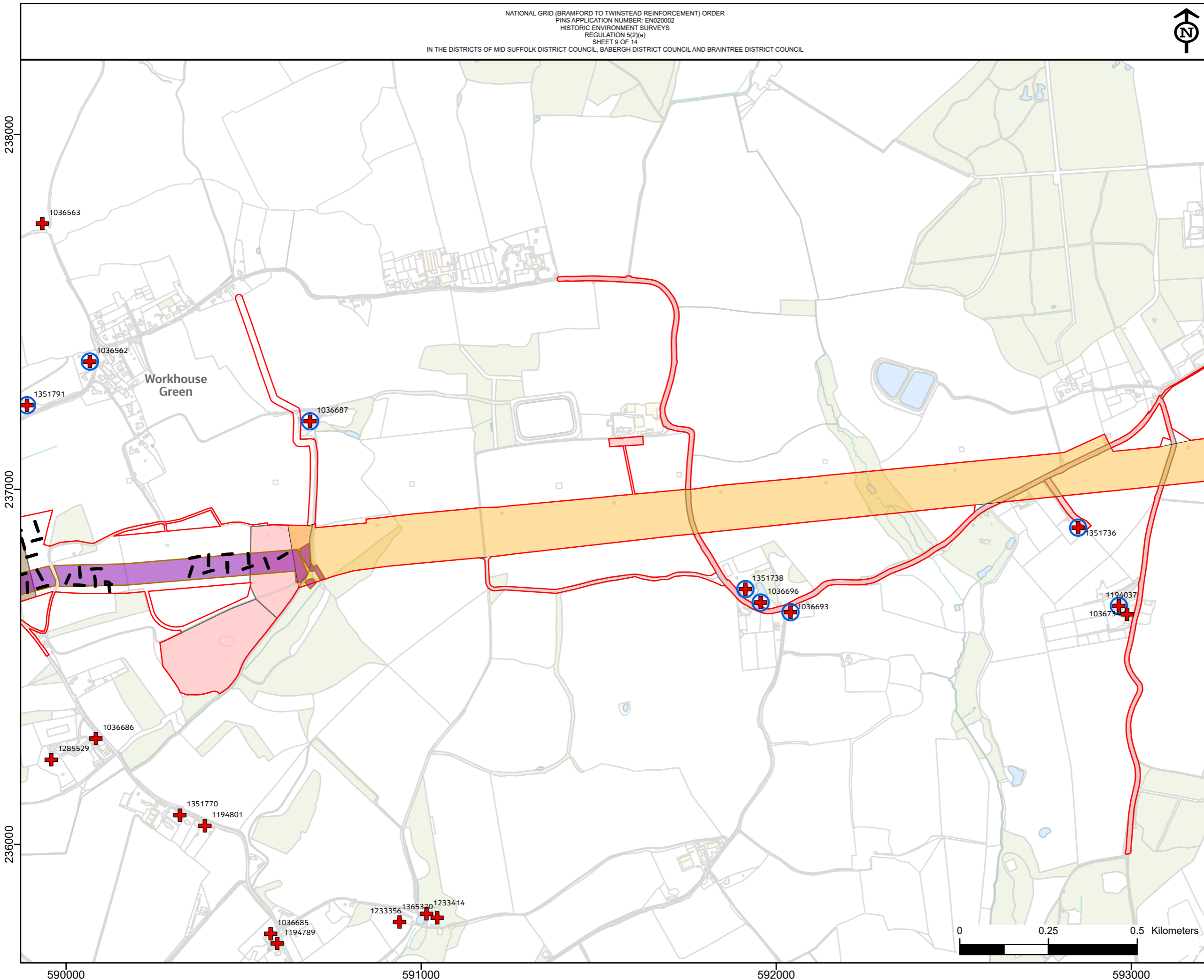
594000

595000

596000



- Legend**
- Order Limits
  - Archaeological trial trenching
    - Completed archaeological trial trenching
    - Proposed archaeological trial trenching
  - Geophysical survey
    - Completed geophysical survey
    - Proposed geophysical survey
  - Listed Building Site Inspection
    - Listed Building
    - Listed Building Heritage ID
    - Listed Building Site Inspection
  - Proposed works
    - Limited ground disturbance in areas of new overhead line (pylon bases) and along the temporary access routes
    - Trenchless crossings
    - Proposed overhead line removal, excavation likely to be limited to existing foundation areas
    - Works to existing overhead line, limited ground disturbance
    - Areas of planting (no soil stripping)



NG Investment No. ETX/01142


ISSUE	DATE	REMARKS	DRWN	CHKD	APPD
A	04/2023	Rev A for DCO Application	ML	JG	CW

PROJECT: **Bramford to Twinstead Reinforcement**

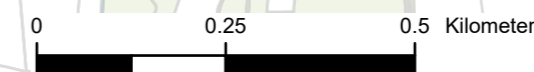
**nationalgrid**

TITLE: **Figure 8.5  
Historic Environment Surveys**

CIRCUIT / SITE : **Bramford – Pelham & Bramford  
– Braintree – Bulls Lodge**     **GIS**

ORIGINATOR DRAWING NO. **AAA\_BTT\_Figure\_8\_5\_Rev0**     **A3**

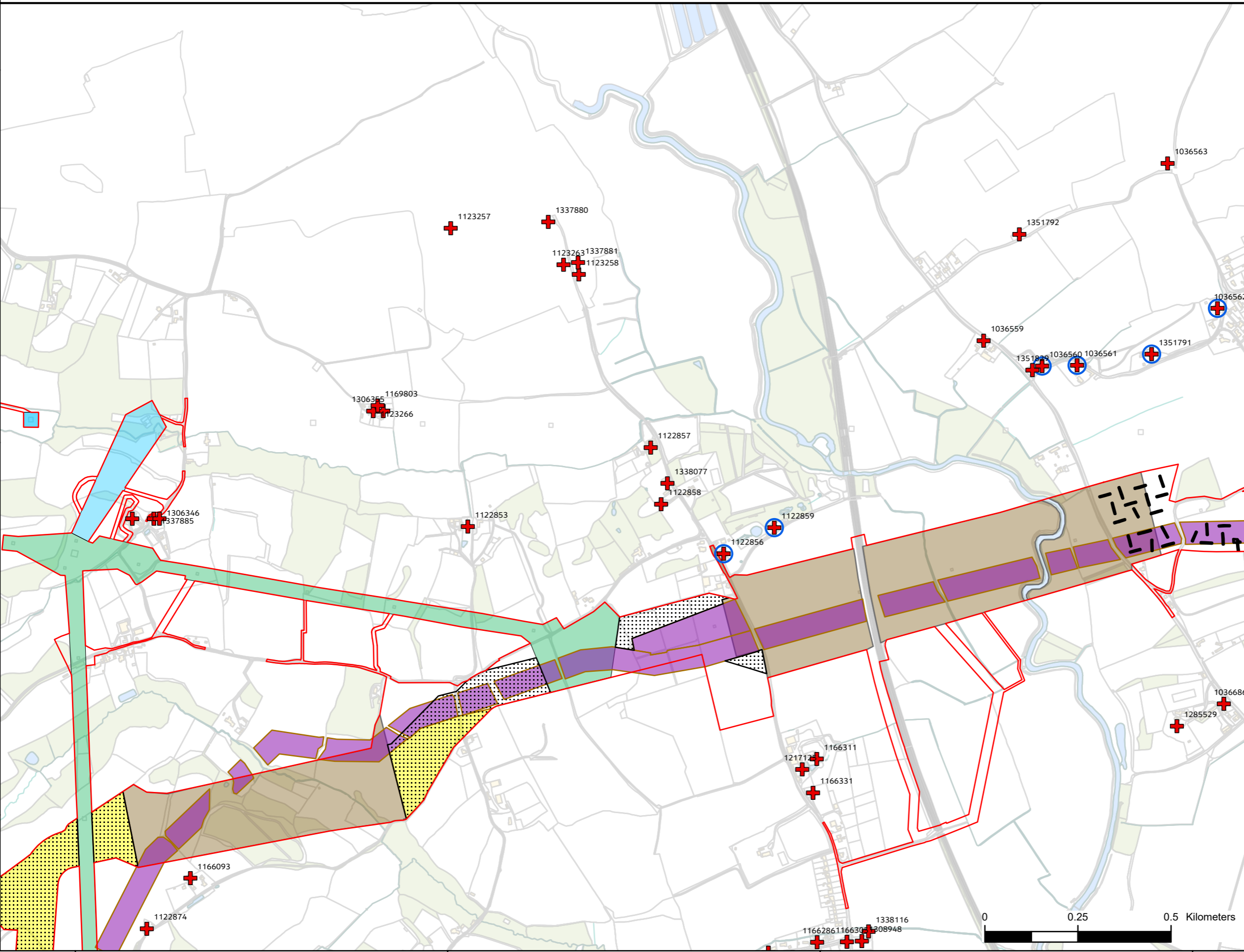
NG DRAWING No. BT-JAC-020631-500-0132	SHEET NO. <b>9</b>	NO. OF SHEETS <b>14</b>	ISSUE: <b>A</b>
--	-----------------------	----------------------------	--------------------



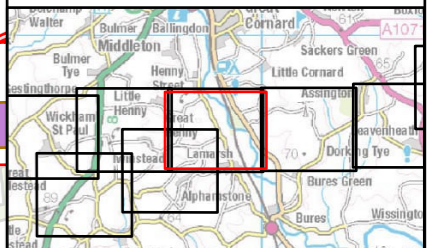


Reproduced from Ordnance Survey maps by permission of the Ordnance Survey on behalf of the Controller of Her Majesty's Stationery Office.  
 © Crown copyright Ordnance Survey, Licence no. 0100052046.

238000  
237000  
236000



- Legend**
- Order Limits
  - Archaeological trial trenching**
  - Completed archaeological trial trenching
  - Proposed archaeological trial trenching
  - Geophysical survey**
  - Completed geophysical survey
  - Proposed geophysical survey
  - Listed Building Site Inspection**
  - + Listed Building
  - 1194612 Listed Building Heritage ID
  - Listed Building Site Inspection
  - Proposed works**
  - Limited ground disturbance in areas of new overhead line (pylon bases) and along the temporary access routes
  - Trenchless crossings
  - Proposed overhead line removal, excavation likely to be limited to existing foundation areas
  - Works to existing overhead line, limited ground disturbance
  - Areas of planting (no soil stripping)



NG Investment No. ETX/01142

A	04/2023	Rev A for DCO Application	ML	JG	CW				
ISSUE	DATE	REMARKS	DRWN	CHKD	APPD				

PROJECT: **Bramford to Twinstead Reinforcement**

**nationalgrid**

TITLE: **Figure 8.5  
Historic Environment Surveys**

CIRCUIT / SITE: **Bramford – Pelham & Bramford  
– Braintree – Bulls Lodge** **GIS**

ORIGINATOR DRAWING NO. **AAA\_BTT\_Figure\_8\_5\_Rev0** **A3**

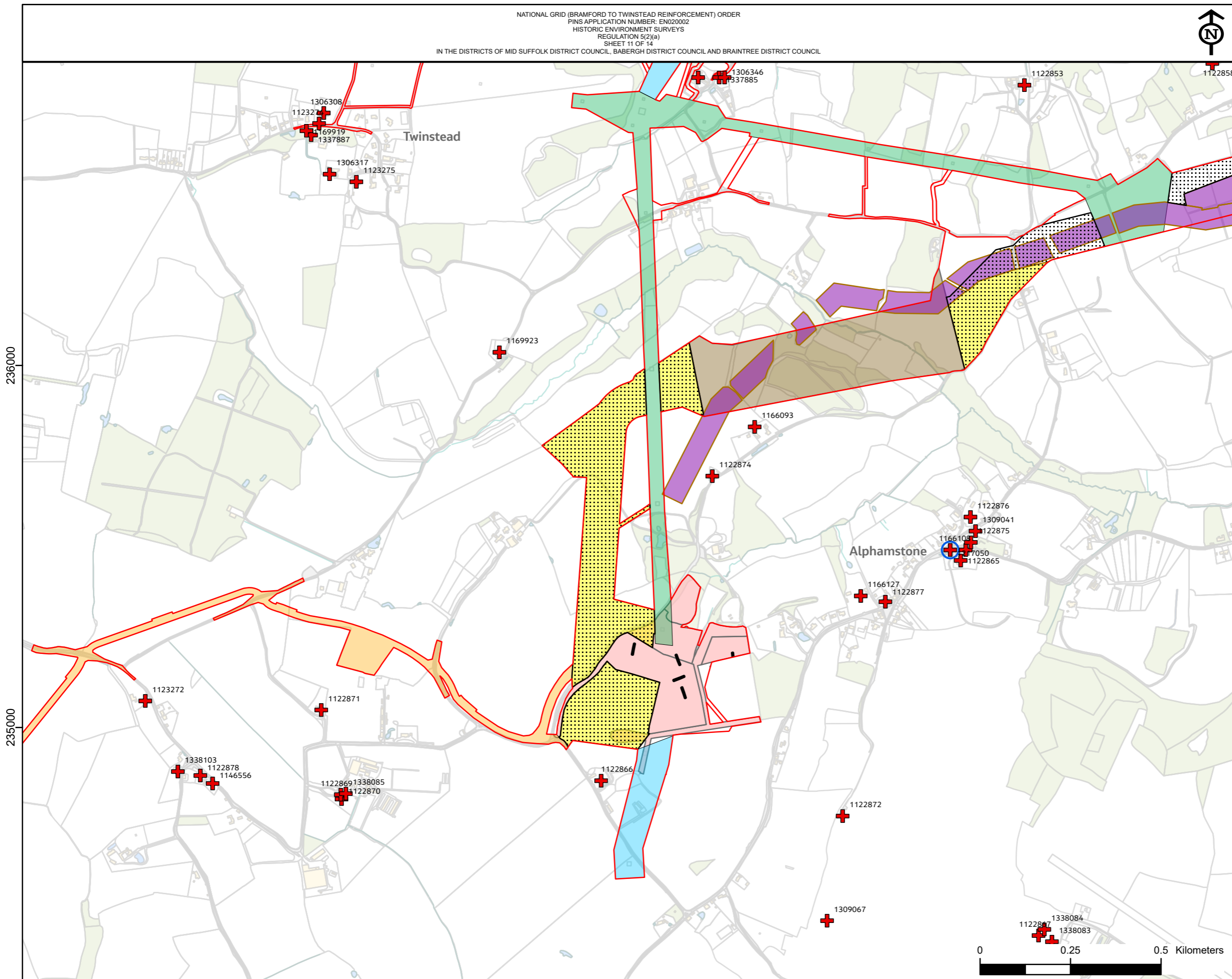
NG DRAWING No. BT-JAC-020631-500-0132	SHEET NO. <b>10</b>	NO. OF SHEETS <b>14</b>	ISSUE: <b>A</b>
--	------------------------	----------------------------	--------------------

SCALE: 1:10000

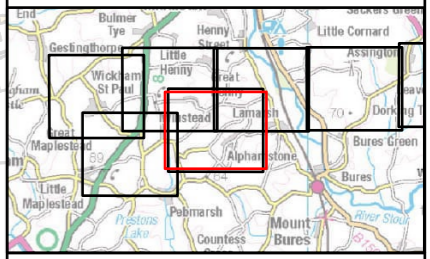
587000 588000 589000 590000 0 0.25 0.5 Kilometers



Reproduced from Ordnance Survey maps by permission of the Ordnance Survey on behalf of the Controller of Her Majesty's Stationery Office.  
 © Crown copyright Ordnance Survey, Licence no. 0100052046.



- Legend**
- Order Limits
  - Archaeological trial trenching**
  - Completed archaeological trial trenching
  - Proposed archaeological trial trenching
  - Geophysical survey**
  - Completed geophysical survey
  - Proposed geophysical survey
  - Listed Building Site Inspection**
  - + Listed Building
  - 1194612 Listed Building Heritage ID
  - Listed Building Site Inspection
  - Proposed works**
  - Limited ground disturbance in areas of new overhead line (pylon bases) and along the temporary access routes
  - Trenchless crossings
  - Proposed overhead line removal, excavation likely to be limited to existing foundation areas
  - Works to existing overhead line, limited ground disturbance
  - Areas of planting (no soil stripping)



NG Investment No. ETX/01142

A	04/2023	Rev A for DCO Application	ML	JG	CW
ISSUE	DATE	REMARKS	DRWN	CHKD	APPD

PROJECT: **Bramford to Twinstead Reinforcement**

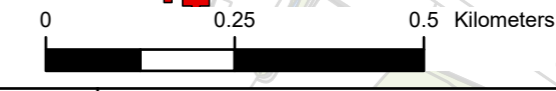
**nationalgrid**

TITLE: **Figure 8.5  
Historic Environment Surveys**

CIRCUIT / SITE: **Bramford – Pelham & Bramford – Braintree – Bulls Lodge** **GIS**

ORIGINATOR DRAWING NO. **AAA\_BTT\_Figure\_8\_5\_Rev0** **A3**

NG DRAWING No. **BT-JAC-020631-500-0132** SHEET NO. **11** NO. OF SHEETS **14** ISSUE: **A**

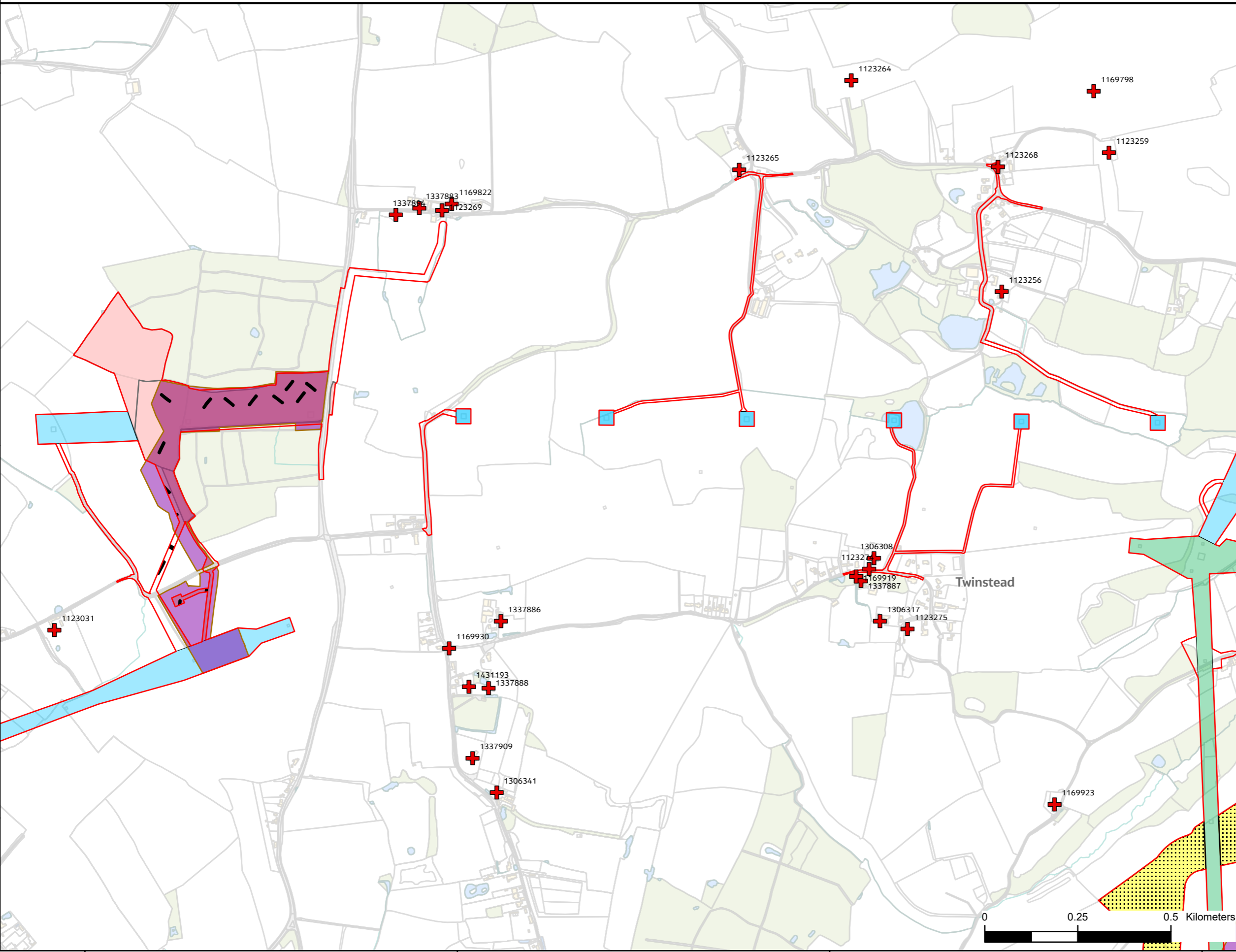


586000 587000 588000

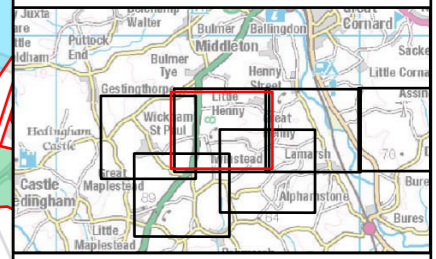


Reproduced from Ordnance Survey maps by permission of the Ordnance Survey on behalf of the Controller of Her Majesty's Stationery Office.  
 © Crown copyright Ordnance Survey, Licence no. 0100052046.

238000  
237000  
236000



- Legend**
- Order Limits
  - Archaeological trial trenching**
    - Completed archaeological trial trenching
    - Proposed archaeological trial trenching  - Geophysical survey**
    - Completed geophysical survey
    - Proposed geophysical survey  - Listed Building Site Inspection**
    - + Listed Building
    - 1194612 Listed Building Heritage ID
    - Listed Building Site Inspection  - Proposed works**
    - Limited ground disturbance in areas of new overhead line (pylon bases) and along the temporary access routes
    - Trenchless crossings
    - Proposed overhead line removal, excavation likely to be limited to existing foundation areas
    - Works to existing overhead line, limited ground disturbance
    - Areas of planting (no soil stripping)



NG Investment No. ETX/01142


A	04/2023	Rev A for DCO Application	ML	JG	CW
ISSUE	DATE	REMARKS	DRWN	CHKD	APPD

PROJECT: **Bramford to Twinstead Reinforcement**


**nationalgrid**

TITLE: **Figure 8.5  
Historic Environment Surveys**

CIRCUIT / SITE: **Bramford – Pelham & Bramford – Braintree – Bulls Lodge** **GIS**

ORIGINATOR DRAWING NO. **AAA\_BTT\_Figure\_8\_5\_Rev0** **A3**

NG DRAWING No. BT-JAC-020631-500-0132	SHEET NO. <b>12</b>	NO. OF SHEETS <b>14</b>	ISSUE: <b>A</b>
--	------------------------	----------------------------	--------------------



584000 585000 586000 587000

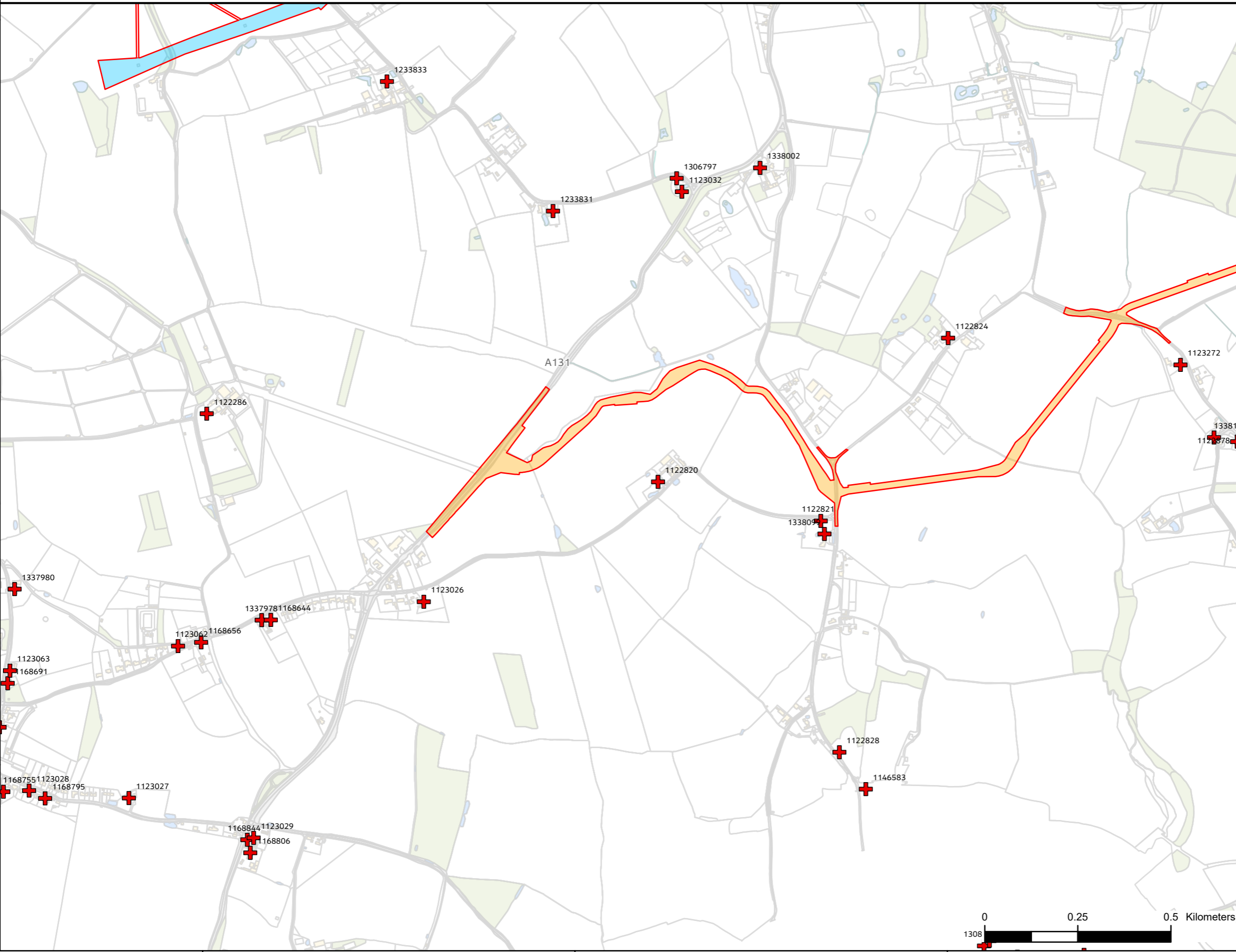


Reproduced from Ordnance Survey maps by permission of the Ordnance Survey on behalf of the Controller of Her Majesty's Stationery Office.  
 © Crown copyright Ordnance Survey, Licence no. 0100052046.

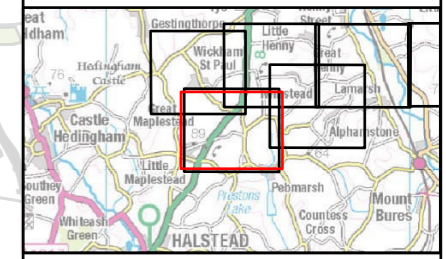
236000

235000

234000



- Legend**
- Order Limits
  - Archaeological trial trenching**
  - Completed archaeological trial trenching
  - Proposed archaeological trial trenching
  - Geophysical survey**
  - Completed geophysical survey
  - Proposed geophysical survey
  - Listed Building Site Inspection**
  - + Listed Building
  - 1194612 Listed Building Heritage ID
  - Listed Building Site Inspection
  - Proposed works**
  - Limited ground disturbance in areas of new overhead line (pylon bases) and along the temporary access routes
  - Trenchless crossings
  - Proposed overhead line removal, excavation likely to be limited to existing foundation areas
  - Works to existing overhead line, limited ground disturbance
  - Areas of planting (no soil stripping)



NG Investment No. ETX/01142


A	04/2023	Rev A for DCO Application	ML	JG	CW
ISSUE	DATE	REMARKS	DRWN	CHKD	APPD

PROJECT: **Bramford to Twinstead Reinforcement**

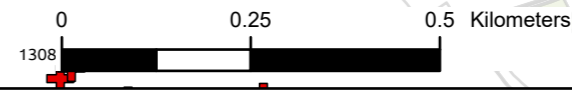
**nationalgrid**

TITLE: **Figure 8.5  
Historic Environment Surveys**

CIRCUIT / SITE: **Bramford – Pelham & Bramford – Braintree – Bulls Lodge** **GIS**

ORIGINATOR DRAWING NO. **AAA\_BTT\_Figure\_8\_5\_Rev0** **A3**

NG DRAWING No. BT-JAC-020631-500-0132	SHEET NO. <b>13</b>	NO. OF SHEETS <b>14</b>	ISSUE: <b>A</b>
--	------------------------	----------------------------	--------------------



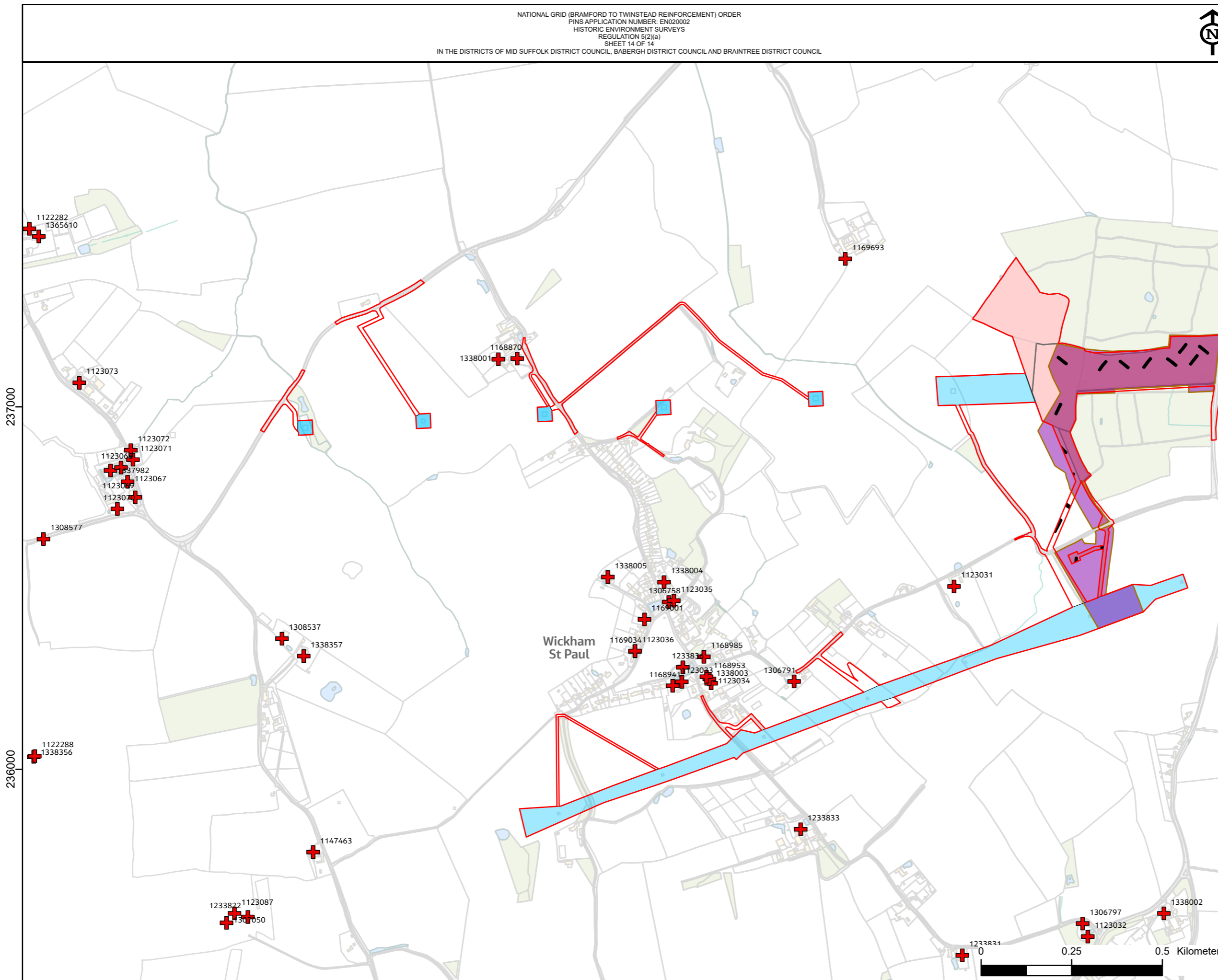
583000

584000

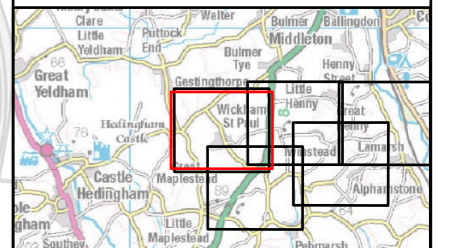
585000



Reproduced from ordnance survey maps by permission of the  
 ordnance survey on behalf of the controller of her majesty's  
 stationery office.  
 © Crown copyright ordnance survey, Licence no. 0100052046.



- Legend**
- Order Limits
  - Archaeological trial trenching**
    - Completed archaeological trial trenching
    - Proposed archaeological trial trenching
  - Geophysical survey**
    - Completed geophysical survey
    - Proposed geophysical survey
  - Listed Building Site Inspection**
    - Listed Building
    - 1194612 Listed Building Heritage ID
    - Listed Building Site Inspection
  - Proposed works**
    - Limited ground disturbance in areas of new overhead line (pylon bases) and along the temporary access routes
    - Trenchless crossings
    - Proposed overhead line removal, excavation likely to be limited to existing foundation areas
    - Works to existing overhead line, limited ground disturbance
    - Areas of planting (no soil stripping)



NG Investment No. ETX/01142

ISSUE	DATE	REMARKS	DRWN	CHKD	APPD
A	04/2023	Rev A for DCO Application	ML	JG	CW

PROJECT: **Bramford to Twinstead Reinforcement**

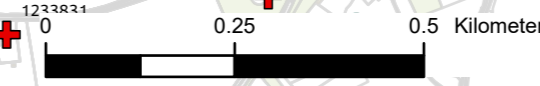
**nationalgrid**

TITLE: **Figure 8.5  
Historic Environment Surveys**

CIRCUIT / SITE : **Bramford – Pelham & Bramford – Braintree – Bulls Lodge** **GIS**

ORIGINATOR DRAWING NO. **AAA\_BTT\_Figure\_8\_5\_Rev0** **A3**

NG DRAWING No. **BT-JAC-020631-500-0132** SHEET NO. **14** NO. OF SHEETS **14** ISSUE: **A**



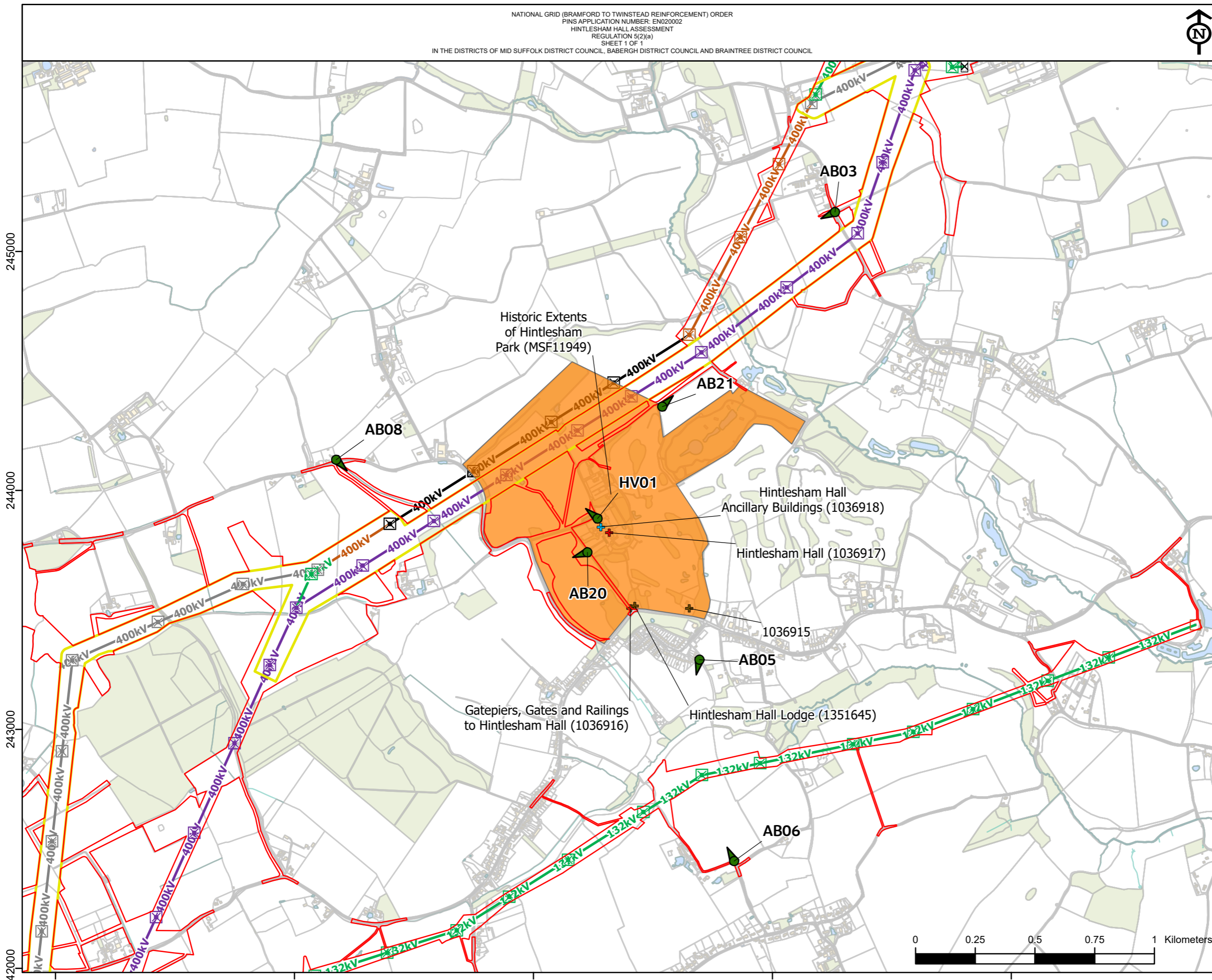
582000

583000

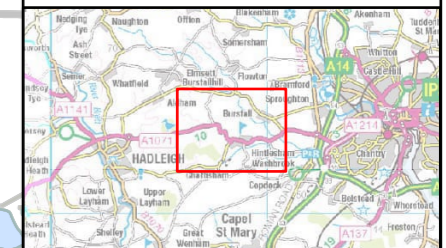
584000



Reproduced from ordnance survey maps by permission of the  
 ordnance survey on behalf of the controller of her majesty's  
 stationery office.  
 © Crown copyright ordnance survey, Licence no. 0100052046.



- Order Limits
  - Limits of Deviation
  - ⊠ Proposed pylon
  - ⊞ Proposed gantry
  - ⊠ Existing pylon
  - ⊠ Proposed pylon modification works
  - ⊠ Proposed pylon realignment
  - ⊠ Proposed pylon removal
  - ⊞ Existing gantry
  - Proposed overhead line
  - Existing overhead line
  - Proposed modification to overhead line
  - Proposed realignment of existing overhead line
  - Proposed removal of overhead line
  - Hintlesham Park Historic Environment Record
- Listed Buildings relevant to Hintlesham Hall assessment
- + Grade I
  - + Grade II\*
  - + Grade II
  - Photomontage viewpoints



NG Investment No. ETX/01142

A	03/2023	Rev A for DCO Application	GW JG CW
ISSUE	DATE	REMARKS	DRWN CHKD APPD

PROJECT: **Bramford to Twinstead Reinforcement**



TITLE: **Figure 8.6  
Hintlesham Hall Assessment**

CIRCUIT / SITE : Bramford – Pelham & Bramford – Braintree – Bulls Lodge	GIS
ORIGINATOR DRAWING NO. AAA_BTT_HintleshamWoodsTechnicalNote_Fig1_Rev00	A3
NG DRAWING No. BT-JAC-020631-500-0130	SHEET NO. 1
SCALE: 1:15000	NO. OF SHEETS 1
	ISSUE: A



National Grid House,  
Warwick Technology Park,  
Gallows Hill, Warwick.  
CV34 6DA United Kingdom

Registered in England and Wales  
No. 4031152  
[nationalgrid.com](http://nationalgrid.com)